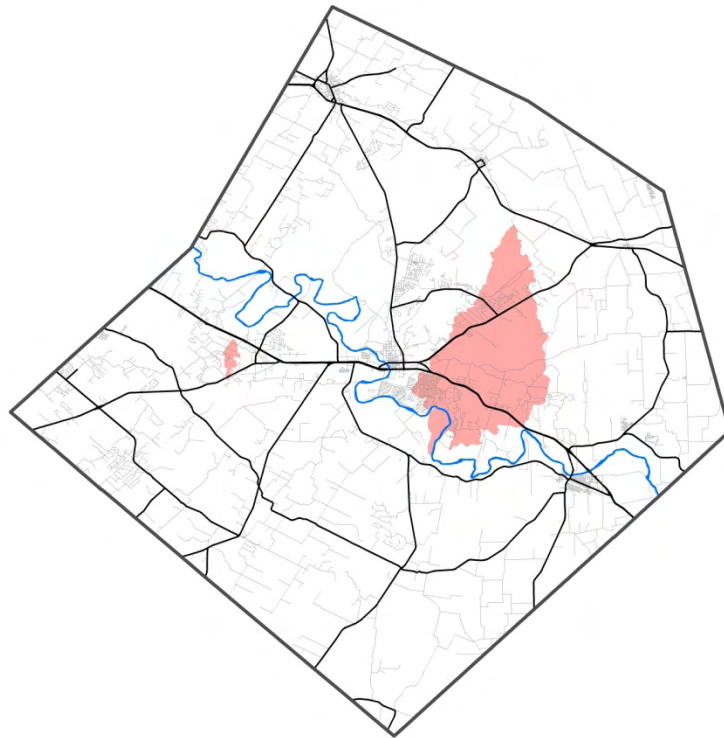





BASTROP COUNTY COMPLEX FIRE MAP BOOK



Bastrop County
9-1-1 Addressing & GIS Mapping
806 Water Street
Bastrop, Texas 78602
(512) 581-4242

December 16, 2011

BASTROP COMPLEX FIRE



Map Page
⊕ Fire Perimeter

DISCLAIMER:
 Bastrop County provides this map "as is" and assumes no liability for its completeness or accuracy. This product is for informational purposes and may not have been prepared for or be suitable for legal, engineering, or surveying purposes. It does not represent an on-the-ground survey and represents only approximate locations.

**BASTROP COMPLEX FIRE
DESTROYED STRUCTURES**

ADDRESS	MAP PAGE
149 ABBEY LN, SMITHVILLE	P-16
161 ABBEY LN, SMITHVILLE	P-16
116 AHUMOA DR, BASTROP	Q-3
117 AHUMOA DR, BASTROP	Q-3
119 AHUMOA DR, BASTROP	Q-3
123 AHUMOA DR, BASTROP	Q-3
124 AHUMOA DR, BASTROP	Q-3
103 ALAMO CT, PAIGE	G-14
104 ALAMO CT, PAIGE	G-14
108 ALAMO CT, PAIGE	G-14
111 ALAMO CT, PAIGE	G-14
113 ALAMO CT, PAIGE	G-14
140 ALELE DR, BASTROP	R-4
145 ALELE DR, BASTROP	R-4
149 ALELE DR, BASTROP	R-4
159 ALELE DR, BASTROP	R-4
167 ALELE DR, BASTROP	R-4
176 ALELE DR, BASTROP	R-4
184 ALELE DR, BASTROP	R-4
196 ALELE DR, BASTROP	R-4
223 ALELE DR, BASTROP	R-3
109 ALOHA LN, APT A & B, BASTROP	P-3
111 ALOHA LN, APT A & B, BASTROP	P-3
175 ALOHA LN, BASTROP	P-4
109 ALUM CREEK DR, PAIGE	H-14
110 ALUM CREEK DR, PAIGE	H-14
119 ALUM CREEK DR, PAIGE	H-14
124 ALUM CREEK DR, PAIGE	H-14
126 ALUM CREEK DR, PAIGE	H-14
127 ALUM CREEK DR, PAIGE	H-14
133 ALUM CREEK DR, NORTH RESIDENCE, PAIGE	H-14
133 ALUM CREEK DR, SOUTH RESIDENCE, PAIGE	H-14
136 ALUM CREEK DR, PAIGE	H-14
139 ALUM CREEK DR, PAIGE	H-14
140 ALUM CREEK DR, PAIGE	H-14
141 ALUM CREEK DR, PAIGE	H-14
118 ALUM CREEK EAST, SMITHVILLE	S-12
153 ALUM CREEK EAST, SMITHVILLE	S-12
176 ALUM CREEK EAST, EAST RESIDENCE, SMITHVILLE	S-12
176 ALUM CREEK EAST, NORTH RESIDENCE, SMITHVILLE	S-12
176 ALUM CREEK EAST, WEST RESIDENCE, SMITHVILLE	S-12
176 ALUM CREEK EAST, COMMERCIAL, SMITHVILLE	S-12
177 ALUM CREEK EAST, CENTER DWMH, SMITHVILLE	S-12
177 ALUM CREEK EAST, NORTH CENTER SWMH, SMITHVILLE	S-12

Bastrop County strives to provide the most accurate list of destroyed structures.

In the absence of an address number, location information or BCAD parcel number was provided.

**BASTROP COMPLEX FIRE
DESTROYED STRUCTURES**

ADDRESS	MAP PAGE
177 ALUM CREEK EAST, NORTH SWMH, SMITHVILLE	S-12
177 ALUM CREEK EAST, SOUTH CENTER SWMH, SMITHVILLE	S-12
177 ALUM CREEK EAST, SOUTH SWMH, SMITHVILLE	S-12
109 ALUM CREEK RD, COMMERCIAL, SMITHVILLE	S-11
109 ALUM CREEK RD, RESIDENTIAL, SMITHVILLE	S-11
129 ALUM CREEK RD, SMITHVILLE	S-11
131 ALUM CREEK RD, SMITHVILLE	S-11
139 ALUM CREEK RD, SMITHVILLE	S-11
150 ALUM CREEK RD, SMITHVILLE	S-11
162 ALUM CREEK RD, SMITHVILLE	S-11
165 ALUM CREEK RD, SMITHVILLE	S-11
166 ALUM CREEK RD, SMITHVILLE	S-11
168 ALUM CREEK RD, (AKA 168), SMITHVILLE	S-11
169 ALUM CREEK RD, SMITHVILLE	S-11
191 ALUM CREEK RD, SMITHVILLE	S-11
192 ALUM CREEK RD, SMITHVILLE	R-11
200 ALUM CREEK RD, SMITHVILLE	R-11
206 ALUM CREEK RD, SMITHVILLE	R-11
312 ALUM CREEK RD, UNIT A, SMITHVILLE	R-11
327 ALUM CREEK RD, SMITHVILLE	R-12
415 ALUM CREEK RD, SMITHVILLE	Q-12
429 ALUM CREEK RD, SMITHVILLE	Q-12
429 ALUM CREEK RD, (AKA 431), TRAVEL TRAILER, SMITHVILLE	Q-12
105 ANGUS LN, BASTROP	H-10
110 ANGUS LN, BASTROP	H-10
111 ANGUS LN, BASTROP	H-10
116 ANGUS LN, BASTROP	H-10
134 ANGUS LN, BASTROP	H-10
140 ANGUS LN, BASTROP	H-10
110 APACHE DR, PAIGE	H-11
111 APACHE DR, PAIGE	H-12
114 APACHE DR, PAIGE	H-12
110 N APPALOOSA CT, PAIGE	J-14
112 N APPALOOSA CT, PAIGE	J-14
107 S APPALOOSA CT, PAIGE	J-14
109 S APPALOOSA CT, PAIGE	J-14
112 S APPALOOSA CT, PAIGE	J-14
138 AUTUMN RIDGE, PAIGE	J-11
155 AUTUMN RIDGE, BASTROP	J-12
104 AWEHI LN, BASTROP	R-3
155 BLACKJACK DRIVERS LN, BASTROP	J-10
100 BLUE JAY RD, BASTROP	G-11
110 BLUE JAY RD, BASTROP	G-11
112 BLUE JAY RD, BASTROP	G-11

*Bastrop County strives to provide the most accurate list of destroyed structures.
In the absence of an address number, location information or BCAD parcel number was provided.*

**BASTROP COMPLEX FIRE
DESTROYED STRUCTURES**

ADDRESS	MAP PAGE
118 BLUE JAY RD, BASTROP	G-11
128 BLUE JAY RD, BASTROP	G-11
133 BLUE JAY RD, BASTROP	G-11
138 BLUE JAY RD, BASTROP	G-11
152 BLUE JAY RD, BASTROP	G-11
159 BLUE JAY RD, BASTROP	H-10
108 N BOB WHITE DR, PAIGE	G-12
111 N BOB WHITE DR, PAIGE	G-11
109 S BOB WHITE DR, PAIGE	G-12
112 S BOB WHITE DR, PAIGE	G-12
119 S BOB WHITE DR, PAIGE	G-12
122 S BOB WHITE DR, PAIGE	G-12
132 S BOB WHITE DR, PAIGE	G-12
109 BONHAM LN, PAIGE	H-12
110 BONHAM LN, PAIGE	H-12
128 BONHAM LN, PAIGE	H-12
131 BONHAM LN, PAIGE	H-12
134 BONHAM LN, PAIGE	H-12
137 BONHAM LN, PAIGE	H-12
144 BONHAM LN, PAIGE	H-12
105 BOREN LN, BASTROP	L-8
106 BOREN LN, BASTROP	L-8
112 BOREN LN, BASTROP	L-8
110 BOWIE CT, PAIGE	G-15
126 BOWIE DR, PAIGE	G-14
131 BOWIE DR, PAIGE	G-14
143 BOWIE DR, PAIGE	G-14
150 BOWIE DR, PAIGE	G-14
157 BOWIE DR, PAIGE	G-14
158 BOWIE DR, PAIGE	G-14
161 BOWIE DR, PAIGE	G-14
176 BOWIE DR, PAIGE	G-14
191 BOWIE DR, PAIGE	G-14
204 BOWIE DR, PAIGE	G-14
207 BOWIE DR, PAIGE	G-14
108 BRAHMAN CT, BASTROP	I-11
114 BRAHMAN CT, BASTROP	I-11
121 BRAHMAN CT, BASTROP	I-11
122 BRAHMAN CT, BASTROP	I-11
125 BRAHMAN CT, BASTROP	I-11
126 BRAHMAN CT, BASTROP	I-11
117 BRANGUS LN, BASTROP	I-11
123 BRIDLE CT, BASTROP	I-11
128 BRIDLE CT, BASTROP	I-11

*Bastrop County strives to provide the most accurate list of destroyed structures.
In the absence of an address number, location information or BCAD parcel number was provided.*

**BASTROP COMPLEX FIRE
DESTROYED STRUCTURES**

ADDRESS	MAP PAGE
129 BRIDLE CT, BASTROP	I-11
130 BRIDLE CT, BASTROP	I-11
109 N BUCKHORN DR, BASTROP	H-9
118 N BUCKHORN DR, BASTROP	I-9
122 N BUCKHORN DR, BASTROP	I-9
127 N BUCKHORN DR, BASTROP	I-9
154 N BUCKHORN DR, BASTROP	I-9
165 N BUCKHORN DR, BASTROP	I-9
109 S BUCKHORN DR, BASTROP	I-10
112 S BUCKHORN DR, BASTROP	I-9
116 S BUCKHORN DR, BASTROP	I-10
119 S BUCKHORN DR, BASTROP	I-10
127 S BUCKHORN DR, BASTROP	I-10
130 S BUCKHORN DR, BASTROP	I-10
131 S BUCKHORN DR, BASTROP	I-10
135 S BUCKHORN DR, BASTROP	I-10
138 S BUCKHORN DR, BASTROP	I-10
139 S BUCKHORN DR, BASTROP	I-10
145 S BUCKHORN DR, BASTROP	I-10
160 S BUCKHORN DR, BASTROP	I-9
189 S BUCKHORN DR, BASTROP	I-9
193 S BUCKHORN DR, BASTROP	I-9
197 S BUCKHORN DR, BASTROP	I-9
201 S BUCKHORN DR, BASTROP	I-9
204 S BUCKHORN DR, BASTROP	I-9
207 S BUCKHORN DR, BASTROP	I-9
110 CACTUS CV, PAIGE	E-14
114 CACTUS CV, UNIT A, PAIGE	E-14
128 CARDINAL DR, PAIGE	I-13
131 CARDINAL DR, PAIGE	H-13
131 CARDINAL DR, UNIT A, PAIGE	H-13
145 CARDINAL DR, PAIGE	H-13
171 CARDINAL DR, UNIT A, PAIGE	H-13
171 CARDINAL DR, UNIT B, PAIGE	H-13
171 CARDINAL DR, UNIT C, PAIGE	H-13
171 CARDINAL DR, PAIGE	H-13
181 CARDINAL DR, PAIGE	H-13
182 CARDINAL DR, PAIGE	H-13
208 CARDINAL DR, PAIGE	H-12
206 CARDINAL DR, PAIGE	H-12
211 CARDINAL DR, PAIGE	H-12
226 CARDINAL DR, PAIGE	H-12
231 CARDINAL DR, PAIGE	H-12
237 CARDINAL DR, PAIGE	H-12

*Bastrop County strives to provide the most accurate list of destroyed structures.
In the absence of an address number, location information or BCAD parcel number was provided.*

**BASTROP COMPLEX FIRE
DESTROYED STRUCTURES**

ADDRESS	MAP PAGE
238 CARDINAL DR, PAIGE	H-12
260 CARDINAL DR, PAIGE	H-12
273 CARDINAL DR, PAIGE	G-12
273 CARDINAL DR, UNIT A, PAIGE	G-12
273 CARDINAL DR, UNIT B, PAIGE	G-12
278 CARDINAL DR, PAIGE	H-12
288 CARDINAL DR, PAIGE	H-11
295 CARDINAL DR, PAIGE	G-12
309 CARDINAL DR, PAIGE	G-12
329 CARDINAL DR, PAIGE	G-11
330 CARDINAL DR, PAIGE	G-11
348 CARDINAL DR, PAIGE	G-11
351 CARDINAL DR, PAIGE	G-11
352 CARDINAL DR, PAIGE	G-11
408 CARDINAL DR, PAIGE	G-11
419 CARDINAL DR, PAIGE	G-12
420 CARDINAL DR, PAIGE	G-12
426 CARDINAL DR, PAIGE	G-12
437 CARDINAL DR, PAIGE	G-12
442 CARDINAL DR, PAIGE	G-12
463 CARDINAL DR, PAIGE	G-12
464 CARDINAL DR, PAIGE	F-12
464 CARDINAL DR, UNIT A, PAIGE	F-12
478 CARDINAL DR, PAIGE	F-12
487 CARDINAL DR, UNIT A, PAIGE	F-12
487 CARDINAL DR, UNIT B, PAIGE	F-12
487 CARDINAL DR, UNIT C, PAIGE	F-12
490 CARDINAL DR, PAIGE	F-12
490 CARDINAL DR, UNIT A, PAIGE	F-12
490 CARDINAL DR, UNIT B, PAIGE	F-12
501 CARDINAL DR, PAIGE	F-12
501 CARDINAL DR, UNIT A, PAIGE	F-12
504 CARDINAL DR, PAIGE	F-12
515 CARDINAL DR, PAIGE	F-12
518 CARDINAL DR, PAIGE	F-12
519 CARDINAL DR, PAIGE	F-12
522 CARDINAL DR, PAIGE	F-12
531 CARDINAL DR, PAIGE	F-13
542 CARDINAL DR, (ONE STRUCTURE), PAIGE	F-12
543 CARDINAL DR, PAIGE	F-13
554 CARDINAL DR, PAIGE	F-13
559 CARDINAL DR, PAIGE	F-13
566 CARDINAL DR, PAIGE	F-13
575 CARDINAL DR, PAIGE	F-13

Bastrop County strives to provide the most accurate list of destroyed structures.

In the absence of an address number, location information or BCAD parcel number was provided.

**BASTROP COMPLEX FIRE
DESTROYED STRUCTURES**

ADDRESS	MAP PAGE
583 CARDINAL DR, PAIGE	F-13
597 CARDINAL DR, UNIT A, PAIGE	F-13
597 CARDINAL DR, UNIT B, PAIGE	F-13
598 CARDINAL DR, PAIGE	F-13
608 CARDINAL DR, PAIGE	F-13
611 CARDINAL DR, PAIGE	F-13
611 CARDINAL DR, UNIT A, PAIGE	F-13
611 CARDINAL DR, UNIT B, PAIGE	F-13
627 CARDINAL DR, PAIGE	E-13
628 CARDINAL DR, PAIGE	E-13
633 CARDINAL DR, PAIGE	E-13
638 CARDINAL DR, PAIGE	E-13
641 CARDINAL DR, PAIGE	E-13
658 CARDINAL DR, PAIGE	E-13
669 CARDINAL DR, PAIGE	E-14
688 CARDINAL DR, PAIGE	E-13
706 CARDINAL DR, PAIGE	E-14
718 CARDINAL DR, PAIGE	E-14
111 CARDINAL LOOP, PAIGE	H-12
113 CARDINAL LOOP, PAIGE	H-12
128 CARDINAL LOOP, PAIGE	H-12
131 CARDINAL LOOP, PAIGE	H-12
141 CARDINAL LOOP, PAIGE	H-12
144 CARDINAL LOOP, PAIGE	H-12
145 CARDINAL LOOP, PAIGE	H-12
149 CARDINAL LOOP, PAIGE	H-12
152 CARDINAL LOOP, PAIGE	H-12
154 CARDINAL LOOP, PAIGE	H-12
155 CARDINAL LOOP, PAIGE	H-12
158 CARDINAL LOOP, PAIGE	H-12
159 CARDINAL LOOP, PAIGE	H-12
166 CARDINAL LOOP, PAIGE	H-12
170 CARDINAL LOOP, PAIGE	H-12
171 CARDINAL LOOP, PAIGE	I-12
174 CARDINAL LOOP, PAIGE	H-12
175 CARDINAL LOOP, PAIGE	I-12
185 CARDINAL LOOP, PAIGE	H-12
186 CARDINAL LOOP, PAIGE	I-12
206 CARDINAL LOOP, PAIGE	H-12
207 CARDINAL LOOP, PAIGE	H-12
218 CARDINAL LOOP, PAIGE	H-12
233 CARDINAL LOOP, PAIGE	H-12
240 CARDINAL LOOP, PAIGE	H-12
241 CARDINAL LOOP, PAIGE	H-12

*Bastrop County strives to provide the most accurate list of destroyed structures.
In the absence of an address number, location information or BCAD parcel number was provided.*

**BASTROP COMPLEX FIRE
DESTROYED STRUCTURES**

ADDRESS	MAP PAGE
243 CARDINAL LOOP, PAIGE	H-12
244 CARDINAL LOOP, PAIGE	H-12
249 CARDINAL LOOP, PAIGE	H-12
262 CARDINAL LOOP, PAIGE	H-12
112 CASSEL WAY, BASTROP	I-10
123 CASSEL WAY, BASTROP	I-10
132 CASSEL WAY, BASTROP	I-10
132 CASSEL WAY, UNIT A, BASTROP	I-10
155 CASSEL WAY, BASTROP	I-10
167 CASSEL WAY, BASTROP	I-10
170 CASSEL WAY, BASTROP	I-9
173 CASSEL WAY, BASTROP	I-9
185 CASSEL WAY, BASTROP	I-9
106 CATTLEMENS DR, BASTROP	I-11
111 CATTLEMENS DR, BASTROP	I-11
118 CATTLEMENS DR, BASTROP	I-11
122 CATTLEMENS DR, BASTROP	I-11
129 CATTLEMENS DR, BASTROP	I-11
133 CATTLEMENS DR, BASTROP	I-11
134 CATTLEMENS DR, BASTROP	I-11
142 CATTLEMENS DR, BASTROP	I-11
154 CATTLEMENS DR, BASTROP	I-11
165 CATTLEMENS DR, BASTROP	H-11
167 CATTLEMENS DR, BASTROP	H-11
187 CATTLEMENS DR, BASTROP	H-10
211 CATTLEMENS DR, BASTROP	H-10
247 CATTLEMENS DR, BASTROP	H-10
259 CATTLEMENS DR, BASTROP	H-10
102 CEDAR LN, COMMERCIAL, CEDAR CREEK	UNION CHAPEL MAP
102 CEDAR LN, RESIDENCE, CEDAR CREEK	UNION CHAPEL MAP
108 CEDAR LN, CEDAR CREEK	UNION CHAPEL MAP
111 CEDAR LN, CEDAR CREEK	UNION CHAPEL MAP
112 CEDAR LN, CEDAR CREEK	UNION CHAPEL MAP
121 CEDAR LN, GUEST HOUSE, CEDAR CREEK	UNION CHAPEL MAP
148 CEDAR LN, CEDAR CREEK	UNION CHAPEL MAP
158 CEDAR LN, CEDAR CREEK	UNION CHAPEL MAP
192 CEDAR LN, COMMERCIAL BLDG, CEDAR CREEK	UNION CHAPEL MAP
000 CHAPARRAL LN, (R16359), SMITHVILLE	S-11
103 CHAPARRAL LN, SMITHVILLE	S-11
108 CHAPARRAL LN, SMITHVILLE	S-11
109 CHAPARRAL LN, SMITHVILLE	S-11
118 CHAPARRAL LN, SMITHVILLE	S-11
127 CHAPARRAL LN, (2 STRUCTURES, 1 DESTROYED), SMITHVILLE	S-11
130 CHAPARRAL LN, SMITHVILLE	S-12

*Bastrop County strives to provide the most accurate list of destroyed structures.
In the absence of an address number, location information or BCAD parcel number was provided.*

**BASTROP COMPLEX FIRE
DESTROYED STRUCTURES**

ADDRESS	MAP PAGE
107 CHAROLAIS DR, BASTROP	I-10
112 CHAROLAIS DR, BASTROP	I-10
123 CHAROLAIS DR, BASTROP	I-10
126 CHAROLAIS DR, BASTROP	I-10
131 CHAROLAIS DR, BASTROP	I-11
154 CHAROLAIS DR, BASTROP	I-10
168 CHAROLAIS DR, BASTROP	I-10
189 CHAROLAIS DR, BASTROP	H-11
197 CHAROLAIS DR, BASTROP	H-11
198 CHAROLAIS DR, BASTROP	H-10
205 CHAROLAIS DR, BASTROP	H-11
210 CHAROLAIS DR, BASTROP	H-10
217 CHAROLAIS DR, BASTROP	H-11
235 CHAROLAIS DR, BASTROP	H-11
255 CHAROLAIS DR, BASTROP	H-11
258 CHAROLAIS DR, BASTROP	H-11
272 CHAROLAIS DR, BASTROP	H-11
273 CHAROLAIS DR, BASTROP	H-11
291 CHAROLAIS DR, BASTROP	H-11
302 CHAROLAIS DR, BASTROP	H-11
306 CHAROLAIS DR, BASTROP	H-11
307 CHAROLAIS DR, BASTROP	H-11
319 CHAROLAIS DR, BASTROP	H-11
325 CHAROLAIS DR, BASTROP	H-11
113 COLOVISTA DR, BASTROP	T-6
116 COLOVISTA DR, BASTROP	T-6
121 COLOVISTA DR, BASTROP	T-6
139 COLOVISTA DR, BASTROP	T-6
144 COLOVISTA DR, BASTROP	T-5
149 COLOVISTA DR, BASTROP	S-6
155 COLOVISTA DR, BASTROP	S-5
111 COLOVISTA PKWY, BASTROP	T-6
126 COLOVISTA PKWY, BASTROP	T-6
175 COLOVISTA PKWY, BASTROP	T-6
105 COMANCHE DR, PAIGE	H-11
111 COMANCHE DR, PAIGE	H-11
114 COMANCHE DR, PAIGE	H-11
120 COMANCHE DR, PAIGE	H-11
124 COMANCHE DR, PAIGE	H-11
137 COMANCHE DR, PAIGE	H-11
141 COMANCHE DR, PAIGE	H-11
147 COMANCHE DR, PAIGE	H-11
158 COMANCHE DR, PAIGE	H-12
167 COMANCHE DR, PAIGE	H-12

*Bastrop County strives to provide the most accurate list of destroyed structures.
In the absence of an address number, location information or BCAD parcel number was provided.*

**BASTROP COMPLEX FIRE
DESTROYED STRUCTURES**

ADDRESS	MAP PAGE
169 COMANCHE DR, PAIGE	H-12
328 COTTLE TOWN RD, SMITHVILLE	S-14
339 COTTLE TOWN RD, SMITHVILLE	S-15
349 COTTLE TOWN RD, SMITHVILLE	S-15
368 COTTLE TOWN RD, SMITHVILLE	R-14
383 COTTLE TOWN RD, SMITHVILLE	R-15
404 COTTLE TOWN RD, SMITHVILLE	R-15
408 COTTLE TOWN RD, SMITHVILLE	R-15
411 COTTLE TOWN RD, SMITHVILLE	R-15
419 COTTLE TOWN RD, SMITHVILLE	R-15
428 COTTLE TOWN RD, SMITHVILLE	R-15
433 COTTLE TOWN RD, SMITHVILLE	R-15
433 COTTLE TOWN RD, UNIT A, SMITHVILLE	R-15
435 COTTLE TOWN RD, SMITHVILLE	R-15
437 COTTLE TOWN RD, SMITHVILLE	R-15
444 COTTLE TOWN RD, SMITHVILLE	R-15
493 COTTLE TOWN RD, SMITHVILLE	R-15
493 COTTLE TOWN RD, UNIT A, SMITHVILLE	R-15
493 COTTLE TOWN RD, UNIT C, SMITHVILLE	R-16
496 COTTLE TOWN RD, SMITHVILLE	R-15
504 COTTLE TOWN RD, SMITHVILLE	R-15
538 COTTLE TOWN RD, SMITHVILLE	Q-15
552 COTTLE TOWN RD, SMITHVILLE	Q-15
554 COTTLE TOWN RD, SMITHVILLE	Q-15
560 COTTLE TOWN RD, SMITHVILLE	Q-15
576 COTTLE TOWN RD, SMITHVILLE	Q-15
614 COTTLE TOWN RD, UNIT B, SMITHVILLE	P-15
667 COTTLE TOWN RD, SMITHVILLE	Q-16
674 COTTLE TOWN RD, SMITHVILLE	Q-15
730 COTTLE TOWN RD, SMITHVILLE	P-16
744 COTTLE TOWN RD, SMITHVILLE	P-16
129 COUNTRY AIR DR, BASTROP	G-9
147 COUNTRY AIR DR, BASTROP	G-9
105 COUNTY RD, PAIGE	I-12
123 COUNTY RD, PAIGE	I-12
125 COUNTY RD, PAIGE	I-12
129 COUNTY RD, PAIGE	I-12
132 COUNTY RD, BASTROP	I-12
139 COUNTY RD, PAIGE	I-12
143 COUNTY RD, PAIGE	I-12
154 COUNTY RD, PAIGE	I-12
171 COUNTY RD, PAIGE	I-12
175 COUNTY RD, PAIGE	I-11
197 COUNTY RD, PAIGE	I-11

*Bastrop County strives to provide the most accurate list of destroyed structures.
In the absence of an address number, location information or BCAD parcel number was provided.*

**BASTROP COMPLEX FIRE
DESTROYED STRUCTURES**

ADDRESS	MAP PAGE
219 COUNTY RD, PAIGE	H-11
233 COUNTY RD, PAIGE	H-11
249 COUNTY RD, BASTROP	H-11
316 COUNTY RD, BASTROP	H-10
101 COWBOY LOOP, SMITHVILLE	S-12
111 COWBOY LOOP, SMITHVILLE	S-12
114 COWBOY LOOP, SMITHVILLE	S-12
117 COWBOY LOOP, SMITHVILLE	S-12
119 COWBOY LOOP, SMITHVILLE	S-12
135 COWBOY LOOP, SMITHVILLE	S-12
178 CRAFTS PRAIRIE RD, UNIT A, BASTROP	U-9
205 CRAFTS PRAIRIE RD, RESIDENCE 1, BASTROP	V-9
205 CRAFTS PRAIRIE RD, RESIDENCE 2, BASTROP	V-9
216 CRAFTS PRAIRIE RD, BASTROP	U-8
229 CRAFTS PRAIRIE RD, BASTROP	V-8
233 CRAFTS PRAIRIE RD, BASTROP	V-8
233 CRAFTS PRAIRIE RD, UNIT A, BASTROP	V-8
233 CRAFTS PRAIRIE RD, UNIT C, BASTROP	V-8
234 CRAFTS PRAIRIE RD, BASTROP	U-8
279 CRAFTS PRAIRIE RD, (AKA 277), BASTROP	U-8
284 CRAFTS PRAIRIE RD, BASTROP	U-8
285 CRAFTS PRAIRIE RD, UNIT A, BASTROP	V-8
291 CRAFTS PRAIRIE RD, BASTROP	U-8
319 CRAFTS PRAIRIE RD, BASTROP	V-7
364 CRAFTS PRAIRIE RD, BASTROP	U-7
402 CRAFTS PRAIRIE RD, BASTROP	U-7
128 CROCKETT CT, PAIGE	G-15
000 DAVY CROCKETT RD, (R31173), PAIGE	H-13
104 DAVY CROCKETT RD, PAIGE	H-12
110 DAVY CROCKETT RD, PAIGE	H-12
120 DAVY CROCKETT RD, PAIGE	H-13
123 DAVY CROCKETT RD, PAIGE	H-13
142 DAVY CROCKETT RD, PAIGE	H-12
118 DICKENSON LN, PAIGE	H-13
121 DICKENSON LN, PAIGE	H-13
111 EDWARDS LN, BASTROP	Q-8
118 EDWARDS LN, BASTROP	Q-8
144 EDWARDS LN, BASTROP	Q-8
156 FELIX DR, SMITHVILLE	R-14
171 FELIX DR, SMITHVILLE	R-14
202 FELIX DR, SMITHVILLE	R-14
213 FELIX DR, SMITHVILLE	R-14
111 FIRST ST, BASTROP	Q-8
112 FIRST ST, BASTROP	Q-8

*Bastrop County strives to provide the most accurate list of destroyed structures.
In the absence of an address number, location information or BCAD parcel number was provided.*

**BASTROP COMPLEX FIRE
DESTROYED STRUCTURES**

ADDRESS	MAP PAGE
115 FISHERS OF MEN AVE, UNIT 12, SMITHVILLE	S-12
115 FISHERS OF MEN AVE, UNIT 19, SMITHVILLE	S-12
115 FISHERS OF MEN AVE, UNIT 25, SMITHVILLE	S-12
115 FISHERS OF MEN AVE, UNIT 28, SMITHVILLE	S-12
115 FISHERS OF MEN AVE, UNIT 29, SMITHVILLE	S-12
115 FISHERS OF MEN AVE, UNIT A, SMITHVILLE	S-12
1325 FM 1441, UNIT A, BASTROP	I-10
1325 FM 1441, UNIT B, BASTROP	I-10
1332 FM 1441, BASTROP	I-10
103 FOREST LN, BASTROP	Q-6
110 FOREST LN, BASTROP	P-6
118 FOREST LN, BASTROP	Q-6
121 FOREST LN, BASTROP	Q-6
131 FOREST LN, BASTROP	Q-7
137 FOREST LN, BASTROP	Q-7
141 FOREST LN, BASTROP	Q-7
142 FOREST LN, BASTROP	Q-7
146 FOREST LN, NORTH RESIDENCE, BASTROP	Q-7
146 FOREST LN, SOUTH RESIDENCE, BASTROP	Q-7
151 FOREST LN, BASTROP	Q-7
153 FOREST LN, BASTROP	Q-7
154 FOREST LN, BASTROP	Q-7
155 FOREST LN, BASTROP	Q-7
158 FOREST LN, BASTROP	Q-7
168 FOREST LN, BASTROP	Q-7
358 GOTIER TRACE RD, BASTROP	O-11
400 GOTIER TRACE RD, COMMERCIAL, SMITHVILLE	O-12
438 GOTIER TRACE RD, SMITHVILLE	O-12
454 GOTIER TRACE RD, SMITHVILLE	O-13
478 GOTIER TRACE RD, COMMERCIAL, SMITHVILLE	O-12
486 GOTIER TRACE RD, UNIT A, SMITHVILLE	N-13
580 GOTIER TRACE RD, SMITHVILLE	O-14
638 GOTIER TRACE RD, SMITHVILLE	N-14
638 GOTIER TRACE RD, APT A & B, SMITHVILLE	N-14
720 GOTIER TRACE RD, SMITHVILLE	N-15
152 GREEN ACRES LOOP, BASTROP	S-10
156 GREEN ACRES LOOP, BASTROP	S-10
164 GREEN ACRES LOOP, BASTROP	S-10
170 GREEN ACRES LOOP, BASTROP	S-10
201 GREYSTONE DR, BASTROP	U-7
209 GREYSTONE DR, BASTROP	T-7
251 GREYSTONE DR, BASTROP	T-7
265 GREYSTONE DR, BASTROP	T-7
301 GREYSTONE DR, BASTROP	T-7

*Bastrop County strives to provide the most accurate list of destroyed structures.
In the absence of an address number, location information or BCAD parcel number was provided.*

**BASTROP COMPLEX FIRE
DESTROYED STRUCTURES**

ADDRESS	MAP PAGE
120 HARMON RD, BASTROP	Q-7
126 HARMON RD, BASTROP	Q-7
132 HARMON RD, BASTROP	Q-8
138 HARMON RD, 1 DWMH, 1 SWMH DESTROYED, BASTROP	Q-8
141 HARMON RD, BASTROP	Q-8
142 HARMON RD, BASTROP	Q-8
150 HARMON RD, BASTROP	Q-8
160 HARMON RD, RESIDENCE 1, BASTROP	Q-8
160 HARMON RD, RESIDENCE 2, BASTROP	Q-8
177 HARMON RD, BASTROP	Q-8
185 HARMON RD, BASTROP	Q-8
192 HARMON RD, UNIT A, BASTROP	P-8
197 HARMON RD, RESIDENCE 1, BASTROP	P-8
197 HARMON RD, RESIDENCE 2, BASTROP	P-8
208 HARMON RD, BASTROP	P-8
209 HARMON RD, BASTROP	P-8
103 HAWEA CT, BASTROP	Q-3
105 HAWEA CT, BASTROP	Q-3
108 HAWEA CT, BASTROP	Q-3
112 HAWEA CT, BASTROP	P-3
122 HEREFORD LN, BASTROP	I-10
124 HEREFORD LN, BASTROP	I-10
127 HEREFORD LN, BASTROP	I-10
170 HIDDEN BLUFF, SMITHVILLE	U-14
103 HIGH TIMBERS RD, UNIT A, BASTROP	I-10
103 HIGH TIMBERS RD, UNIT B, BASTROP	I-10
106 HIGH TIMBERS RD, BASTROP	I-9
124 HIGH TIMBERS RD, BASTROP	I-9
130 HIGH TIMBERS RD, BASTROP	I-9
134 HIGH TIMBERS RD, BASTROP	I-9
135 HIGH TIMBERS RD, BASTROP	I-9
145 HIGH TIMBERS RD, BASTROP	I-9
157 HIGH TIMBERS RD, BASTROP	I-9
167 HIGH TIMBERS RD, BASTROP	I-9
172 HIGH TIMBERS RD, BASTROP	I-9
101 HILLCREST DR, BASTROP	L-7
110 HILLCREST DR, BASTROP	L-7
115 HILLCREST DR, BASTROP	L-7
118 HILLCREST DR, BASTROP	L-7
101 E HILO CT, BASTROP	Q-3
105 E HILO CT, BASTROP	Q-3
109 E HILO CT, BASTROP	Q-3
110 E HILO CT, BASTROP	Q-3
107 W HILO CT, BASTROP	Q-3

*Bastrop County strives to provide the most accurate list of destroyed structures.
In the absence of an address number, location information or BCAD parcel number was provided.*

**BASTROP COMPLEX FIRE
DESTROYED STRUCTURES**

ADDRESS	MAP PAGE
111 W HILO CT, BASTROP	Q-3
115 W HILO CT, BASTROP	Q-3
117 W HILO CT, BASTROP	Q-3
103 HOMONU CT, APT A & B, BASTROP	P-3
105 HOMONU CT, APT A & B, BASTROP	P-3
124 HOMONU CT, APT A1, A2, A3, A4, BASTROP	P-3
125 HOMONU CT, APT C1, C2, C3, C4, BASTROP	P-3
126 HOMONU CT, APT B1, B2, B3, B4, BASTROP	P-3
134 HONOPU DR, BASTROP	P-4
153 HONOPU DR, BASTROP	Q-4
112 HOOK EM HORNS DR, PAIGE	H-13
126 HOOK EM HORNS DR, PAIGE	H-13
162 HOOK EM HORNS DR, PAIGE	H-12
186 HOOK EM HORNS DR, PAIGE	I-12
122 HOUSTON CT, PAIGE	G-14
122 HOUSTON CT, UNIT A, PAIGE	G-14
000 HUDSON RD, (R18137), SMITHVILLE	R-15
103 HUDSON RD, SMITHVILLE	R-15
116 HUDSON RD, SMITHVILLE	R-15
121 HUDSON RD, SMITHVILLE	R-15
144 HUDSON RD, SMITHVILLE	R-14
167 HUDSON RD, SMITHVILLE	R-15
179 HUDSON RD, SMITHVILLE	R-15
105 HULU CT, BASTROP	Q-3
107 JERSEY LN, BASTROP	I-11
116 JIM BOWIE DR, PAIGE	H-12
117 JIM BOWIE DR, PAIGE	H-12
133 JIM BOWIE DR, PAIGE	H-12
138 JIM BOWIE DR, PAIGE	H-12
147 JIM BOWIE DR, PAIGE	H-12
153 JIM BOWIE DR, PAIGE	H-13
172 JIM BOWIE DR, PAIGE	H-13
188 JIM BOWIE DR, PAIGE	G-13
191 JIM BOWIE DR, PAIGE	H-13
204 JIM BOWIE DR, PAIGE	H-13
212 JIM BOWIE DR, PAIGE	H-13
221 JIM BOWIE DR, PAIGE	H-13
443 JOE SMALL RD, BASTROP	M-11
481 JOE SMALL RD, BASTROP	M-11
296 KAAPALI LN, BASTROP	Q-3
320 KAAPALI LN, BASTROP	Q-3
324 KAAPALI LN, BASTROP	Q-3
326 KAAPALI LN, BASTROP	Q-4
329 KAAPALI LN, BASTROP	Q-4

*Bastrop County strives to provide the most accurate list of destroyed structures.
In the absence of an address number, location information or BCAD parcel number was provided.*

**BASTROP COMPLEX FIRE
DESTROYED STRUCTURES**

ADDRESS	MAP PAGE
332 KAA NAPALI LN, BASTROP	Q-4
364 KAA NAPALI LN, (AKA 366), BASTROP	Q-4
380 KAA NAPALI LN, BASTROP	Q-4
383 KAA NAPALI LN, BASTROP	Q-4
396 KAA NAPALI LN, BASTROP	Q-4
397 KAA NAPALI LN, BASTROP	Q-4
411 KAA NAPALI LN, BASTROP	R-4
413 KAA NAPALI LN, BASTROP	R-4
415 KAA NAPALI LN, BASTROP	R-5
417 KAA NAPALI LN, BASTROP	R-5
419 KAA NAPALI LN, BASTROP	R-5
423 KAA NAPALI LN, BASTROP	R-5
463 KAA NAPALI LN, BASTROP	R-5
466 KAA NAPALI LN, BASTROP	R-5
482 KAA NAPALI LN, BASTROP	R-5
486 KAA NAPALI LN, BASTROP	R-5
489 KAA NAPALI LN, BASTROP	R-5
490 KAA NAPALI LN, BASTROP	R-5
507 KAA NAPALI LN, BASTROP	R-6
512 KAA NAPALI LN, BASTROP	R-6
523 KAA NAPALI LN, BASTROP	R-6
524 KAA NAPALI LN, BASTROP	R-6
535 KAA NAPALI LN, BASTROP	R-6
115 KAAPAHU DR, BASTROP	R-3
119 KAAPAHU DR, BASTROP	R-3
122 KAAPAHU DR, BASTROP	R-3
124 KAAPAHU DR, BASTROP	R-3
128 KAAPAHU DR, BASTROP	R-3
132 KAAPAHU DR, BASTROP	R-3
139 KAAPAHU DR, BASTROP	R-3
112 KAHALULU DR, BASTROP	R-4
139 KAHALULU DR, BASTROP	R-4
150 KAHALULU DR, BASTROP	R-4
161 KAHALULU DR, BASTROP	R-4
105 KAI CT, BASTROP	S-4
122 KAINALU LN, BASTROP	R-4
138 KAINALU LN, BASTROP	R-5
141 KAINALU LN, BASTROP	R-5
144 KAINALU LN, BASTROP	R-5
160 KAINALU LN, BASTROP	R-5
123 KALAMA DR, BASTROP	S-4
114 KALIU CT, BASTROP	Q-4
133 N KANAIO DR, APT A & B, BASTROP	R-3
127 N KAUPU DR, BASTROP	R-3

*Bastrop County strives to provide the most accurate list of destroyed structures.
In the absence of an address number, location information or BCAD parcel number was provided.*

**BASTROP COMPLEX FIRE
DESTROYED STRUCTURES**

ADDRESS	MAP PAGE
139 N KAUPU DR, BASTROP	R-3
143 N KAUPU DR, BASTROP	R-3
136 KC DR, BASTROP	J-9
150 KC DR, BASTROP	J-9
151 KC DR, BASTROP	J-9
158 KC DR, BASTROP	J-9
163 KC DR, BASTROP	J-9
168 KC DR, BASTROP	J-9
169 KC DR, BASTROP	J-9
178 KC DR, BASTROP	J-9
180 KC DR, BASTROP	J-9
187 KC DR, BASTROP	J-9
202 KC DR, BASTROP	J-8
210 KC DR, BASTROP	J-8
224 KC DR, UNIT A, BASTROP	J-8
224 KC DR, UNIT E, BASTROP	J-8
224 KC DR, UNIT F, BASTROP	J-8
231 KC DR, BASTROP	J-8
250 KC DR, BASTROP	J-8
256 KC DR, BASTROP	J-8
263 KC DR, BASTROP	J-8
266 KC DR, BASTROP	J-8
281 KC DR, BASTROP	I-8
287 KC DR, BASTROP	I-8
293 KC DR, BASTROP	I-8
298 KC DR, BASTROP	J-8
298 KC DR, UNIT A, BASTROP	J-7
299 KC DR, BASTROP	I-8
315 KC DR, BASTROP	I-8
316 KC DR, BASTROP	I-7
325 KC DR, BASTROP	I-7
337 KC DR, UNIT B, BASTROP	I-7
337 KC DR, UNIT C, BASTROP	I-7
112 E KEAMUKU CT, BASTROP	Q-3
120 KELLEY RD, BASTROP	J-9
128 KELLEY RD, BASTROP	J-9
137 KELLEY RD, BASTROP	J-9
138 KELLEY RD, BASTROP	J-9
153 KELLEY RD, BASTROP	J-9
162 KELLEY RD, BASTROP	J-9
172 KELLEY RD, BASTROP	J-9
179 KELLEY RD, BASTROP	J-9
204 KELLEY RD, BASTROP	J-9
227 KELLEY RD, BASTROP	J-9

*Bastrop County strives to provide the most accurate list of destroyed structures.
In the absence of an address number, location information or BCAD parcel number was provided.*

**BASTROP COMPLEX FIRE
DESTROYED STRUCTURES**

ADDRESS	MAP PAGE
232 KELLEY RD, BASTROP	J-9
239 KELLEY RD, BASTROP	J-9
244 KELLEY RD, BASTROP	I-9
248 KELLEY RD, BASTROP	J-9
248 KELLEY RD, UNIT A, BASTROP	J-8
254 KELLEY RD, BASTROP	I-8
256 KELLEY RD, BASTROP	I-8
270 KELLEY RD, BASTROP	I-8
270 KELLEY RD, UNIT A, BASTROP	I-8
280 KELLEY RD, BASTROP	I-8
290 KELLEY RD, BASTROP	I-8
292 KELLEY RD, UNIT A, BASTROP	I-8
292 KELLEY RD, UNIT B, BASTROP	I-8
296 KELLEY RD, BASTROP	I-8
300 KELLEY RD, BASTROP	I-8
301 KELLEY RD, BASTROP	I-8
314 KELLEY RD, BASTROP	I-8
317 KELLEY RD, BASTROP	I-9
328 KELLEY RD, BASTROP	I-8
336 KELLEY RD, BASTROP	I-9
342 KELLEY RD, BASTROP	I-9
377 KELLEY RD, BASTROP	I-9
378 KELLEY RD, BASTROP	I-9
401 KELLEY RD, BASTROP	I-9
425 KELLEY RD, BASTROP	J-9
426 KELLEY RD, BASTROP	I-9
438 KELLEY RD, BASTROP	J-9
440 KELLEY RD, BASTROP	J-9
443 KELLEY RD, BASTROP	J-9
453 KELLEY RD, BASTROP	J-9
462 KELLEY RD, BASTROP	J-10
471 KELLEY RD, BASTROP	J-9
487 KELLEY RD, BASTROP	J-10
488 KELLEY RD, BASTROP	J-10
488 KELLEY RD, UNIT A, BASTROP	J-10
507 KELLEY RD, BASTROP	J-10
515 KELLEY RD, BASTROP	J-10
103 KEO KEO DR, BASTROP	Q-2
109 KEO KEO DR, BASTROP	Q-2
110 KIMO CT, BASTROP	Q-3
112 KIMO CT, BASTROP	Q-3
116 KIMO CT, BASTROP	Q-3
118 KIMO CT, BASTROP	Q-3
130 KINGDOM PATH, SMITHVILLE	R-15

*Bastrop County strives to provide the most accurate list of destroyed structures.
In the absence of an address number, location information or BCAD parcel number was provided.*

**BASTROP COMPLEX FIRE
DESTROYED STRUCTURES**

ADDRESS	MAP PAGE
123 KINSEY RD, PAIGE	H-15
124 KINSEY RD, PAIGE	H-15
145 KINSEY RD, PAIGE	H-15
201 KINSEY RD, PAIGE	H-15
116 KIPAHULU DR, BASTROP	R-4
126 KIPAHULU DR, BASTROP	R-4
129 KIPAHULU DR, BASTROP	R-4
144 KIPAHULU DR, BASTROP	R-4
151 KIPAHULU DR, BASTROP	R-5
154 KIPAHULU DR, BASTROP	R-4
169 KIPAHULU DR, BASTROP	R-4
172 KIPAHULU DR, BASTROP	R-4
189 KIPAHULU DR, BASTROP	R-4
210 KIPAHULU DR, BASTROP	S-4
218 KIPAHULU DR, BASTROP	S-4
235 KIPAHULU DR, BASTROP	S-4
104 KOALI DR, BASTROP	R-4
105 KOALI DR, BASTROP	R-4
122 KOALI DR, BASTROP	R-4
123 KOALI DR, BASTROP	R-4
127 KOALI DR, BASTROP	Q-4
133 KOALI DR, BASTROP	Q-4
135 KOALI DR, BASTROP	Q-4
141 KOALI DR, BASTROP	Q-4
178 KOLOIKI LN, BASTROP	R-2
197 KONA DR, BASTROP	Q-3
201 KONA DR, BASTROP	Q-3
203 KONA DR, BASTROP	Q-3
209 KONA DR, BASTROP	Q-3
211 KONA DR, BASTROP	Q-3
213 KONA DR, BASTROP	Q-3
219 KONA DR, BASTROP	Q-3
107 KOU CT, BASTROP	Q-4
110 KOU CT, BASTROP	Q-3
111 KOU CT, BASTROP	Q-4
101 KOU CT, BASTROP	P-3
112 KOU CT, BASTROP	P-3
103 KUKUI CT, BASTROP	Q-3
107 KUKUI CT, BASTROP	Q-3
111 KUKUI CT, BASTROP	P-3
117 KUKUI CT, BASTROP	P-3
103 KULUA CT, BASTROP	Q-3
108 KULUA CT, BASTROP	Q-3
118 KULUA CT, BASTROP	Q-3

*Bastrop County strives to provide the most accurate list of destroyed structures.
In the absence of an address number, location information or BCAD parcel number was provided.*

**BASTROP COMPLEX FIRE
DESTROYED STRUCTURES**

ADDRESS	MAP PAGE
124 KULUA CT, BASTROP	Q-3
129 KULUA CT, BASTROP	Q-3
133 KULUA CT, BASTROP	Q-3
134 KULUA CT, BASTROP	Q-3
108 LAE CT, BASTROP	P-4
139 LAKE VIEW DR, CEDAR CREEK	UNION CHAPEL MAP
142 LAKE VIEW DR, CEDAR CREEK	UNION CHAPEL MAP
144 LAKE VIEW DR, CEDAR CREEK	UNION CHAPEL MAP
145 LAKE VIEW DR, CEDAR CREEK	UNION CHAPEL MAP
160 LAKE VIEW DR, CEDAR CREEK	UNION CHAPEL MAP
106 LAKESIDE DR, BASTROP	R-6
107 LAKESIDE DR, BASTROP	R-6
124 LAKESIDE DR, BASTROP	R-6
127 LAKESIDE DR, BASTROP	R-6
134 LAKESIDE DR, BASTROP	R-6
137 LAKESIDE DR, BASTROP	R-6
147 LAKESIDE DR, BASTROP	R-6
149 LAKESIDE DR, BASTROP	R-6
152 LAKESIDE DR, BASTROP	R-6
153 LAKESIDE DR, BASTROP	R-6
157 LAKESIDE DR, BASTROP	R-6
158 LAKESIDE DR, BASTROP	R-6
161 LAKESIDE DR, BASTROP	R-6
175 LAKESIDE DR, BASTROP	R-6
176 LAKESIDE DR, BASTROP	R-6
219 LAKESIDE DR, BASTROP	R-7
231 LAKESIDE DR, BASTROP	S-7
104 LAKEWOOD CT, BASTROP	R-7
111 LAKEWOOD CT, BASTROP	R-7
106 LAKEWOOD DR, BASTROP	R-6
119 LAKEWOOD DR, BASTROP	R-7
122 LAKEWOOD DR, BASTROP	R-6
125 LAKEWOOD DR, BASTROP	R-7
128 LAKEWOOD DR, BASTROP	R-6
129 LAKEWOOD DR, BASTROP	R-7
141 LAKEWOOD DR, BASTROP	R-6
163 LAKEWOOD DR, BASTROP	R-7
164 LAKEWOOD DR, BASTROP	R-7
174 LAKEWOOD DR, BASTROP	R-6
132 LANAI CT, BASTROP	P-4
103 LARIAT CT, BASTROP	I-11
120 LARIAT CT, BASTROP	I-11
123 LARIAT CT, BASTROP	I-11
133 LARIAT CT, BASTROP	I-12

*Bastrop County strives to provide the most accurate list of destroyed structures.
In the absence of an address number, location information or BCAD parcel number was provided.*

**BASTROP COMPLEX FIRE
DESTROYED STRUCTURES**

ADDRESS	MAP PAGE
000 LCRA LIFT STATION #3, BASTROP	Q-3
105 LEI CT, BASTROP	Q-3
113 LEI CT, BASTROP	Q-2
117 LEI CT, BASTROP	Q-2
454 LEISURE LN, CEDAR CREEK	UNION CHAPEL MAP
489 LEISURE LN, CEDAR CREEK	UNION CHAPEL MAP
503 LEISURE LN, CEDAR CREEK	UNION CHAPEL MAP
513 LEISURE LN, CEDAR CREEK	UNION CHAPEL MAP
517 LEISURE LN, CEDAR CREEK	UNION CHAPEL MAP
522 LEISURE LN, CEDAR CREEK	UNION CHAPEL MAP
527 LEISURE LN, CEDAR CREEK	UNION CHAPEL MAP
114 LIMOUSINE LN, BASTROP	I-11
117 LINDA LN, BASTROP	K-6
129 LINDA LN, BASTROP	K-7
129 LINDA LN, UNIT A, BASTROP	K-6
137 LINDA LN, BASTROP	K-7
144 LINDA LN, BASTROP	J-7
146 LINDA LN, BASTROP	J-7
150 LINDA LN, BASTROP	J-6
150 LINDA LN, UNIT D, BASTROP	J-6
153 LINDA LN, BASTROP	J-7
160 LINDA LN, BASTROP	J-7
112 LISA LN, BASTROP	K-7
119 LISA LN, BASTROP	K-7
120 LISA LN, BASTROP	K-7
128 LISA LN, BASTROP	K-7
139 LISA LN, BASTROP	K-7
142 LISA LN, WEST RESIDENCE, BASTROP	K-7
154 LISA LN, BASTROP	K-7
157 LISA LN, UNIT A, BASTROP	K-7
157 LISA LN, UNIT B, BASTROP	K-7
157 LISA LN, UNIT C, BASTROP	K-7
157 LISA LN, UNIT D, BASTROP	K-7
160 LISA LN, BASTROP	K-7
162 LISA LN, BASTROP	K-7
000 LOMA ALTA DR, CHRISTMAS TREE SALES OFFICE, SMITHVILLE	R-11
130 LOMA ALTA DR, UNIT A, SMITHVILLE	R-11
214 LOMA ALTA DR, SMITHVILLE	R-10
250 LOMA ALTA DR, SMITHVILLE	Q-10
135 LONESOME DOVE RD, SMITHVILLE	P-15
143 LONESOME DOVE RD, SMITHVILLE	P-15
159 LONESOME DOVE RD, SMITHVILLE	P-15
000 LONG TRL, (R92394), SMITHVILLE	R-15
104 LONG TRL, SMITHVILLE	R-15

*Bastrop County strives to provide the most accurate list of destroyed structures.
In the absence of an address number, location information or BCAD parcel number was provided.*

BASTROP COMPLEX FIRE DESTROYED STRUCTURES

ADDRESS	MAP PAGE
107 LONG TRL, SMITHVILLE	R-15
122 LONG TRL, SMITHVILLE	R-16
133 LONG TRL, SMITHVILLE	R-16
147 LONG TRL, SMITHVILLE	R-16
168 LONG TRL, SMITHVILLE	R-16
198 LONG TRL, SMITHVILLE	R-16
210 LONG TRL, SMITHVILLE	R-16
227 LONG TRL, SMITHVILLE	R-17
238 LONG TRL, SMITHVILLE	R-17
100 LONGHORN DR, BASTROP	I-11
150 LONGHORN DR, BASTROP	I-11
155 LONGHORN DR, BASTROP	I-11
163 LONGHORN DR, BASTROP	I-11
171 LONGHORN DR, BASTROP	I-11
174 LONGHORN DR, BASTROP	I-11
193 LONGHORN DR, BASTROP	I-11
104 E LUA CT, BASTROP	Q-2
105 E LUA CT, BASTROP	Q-2
106 E LUA CT, BASTROP	Q-3
100 W LUA CT, BASTROP	Q-2
106 LUTON LN, BASTROP	S-10
101 MAHALO CT, BASTROP	Q-3
118 MAHALO CT, BASTROP	P-4
148 MAHALO CT, BASTROP	Q-4
152 MAHALO CT, BASTROP	Q-4
163 MAHALO CT, BASTROP	Q-3
186 MAHALO CT, BASTROP	Q-3
108 MAHALUA LN, BASTROP	Q-3
129 MAHALUA LN, BASTROP	Q-3
130 MAHALUA LN, BASTROP	Q-3
142 MAHALUA LN, BASTROP	Q-3
154 MAHALUA LN, BASTROP	Q-3
159 MAHALUA LN, (AKA 751), BASTROP	Q-3
173 MAHALUA LN, BASTROP	Q-3
121 MAJESTIC FOREST TRL, SMITHVILLE	S-14
141 MAJESTIC FOREST TRL, SMITHVILLE	S-14
157 MAJESTIC FOREST TRL, SMITHVILLE	S-14
185 MAJESTIC FOREST TRL, SMITHVILLE	T-14
170 MAKAHA DR, BASTROP	Q-4
205 MAKAHA DR, BASTROP	Q-4
215 MAKAHA DR, BASTROP	Q-4
223 MAKAHA DR, BASTROP	Q-4
225 MAKAHA DR, BASTROP	Q-4
234 MAKAHA DR, BASTROP	Q-3

*Bastrop County strives to provide the most accurate list of destroyed structures.
In the absence of an address number, location information or BCAD parcel number was provided.*

**BASTROP COMPLEX FIRE
DESTROYED STRUCTURES**

ADDRESS	MAP PAGE
236 MAKAHA DR, BASTROP	Q-3
264 MAKAHA DR, BASTROP	Q-3
280 MAKAHA DR, BASTROP	Q-3
296 MAKAHA DR, BASTROP	Q-3
313 MAKAHA DR, BASTROP	Q-3
105 MALLARD RD, BASTROP	G-11
113 MALLARD RD, BASTROP	G-11
117 MALLARD RD, BASTROP	G-11
121 MALLARD RD, BASTROP	G-11
140 MALLARD RD, PAIGE	G-11
147 MALLARD RD, PAIGE	G-11
150 MALLARD RD, PAIGE	G-11
151 MALLARD RD, PAIGE	G-11
116 MAMALU DR, BASTROP	R-4
122 MAMALU DR, BASTROP	R-4
131 MAMALU DR, BASTROP	R-4
132 MAMALU DR, BASTROP	R-4
177 MAMALU DR, BASTROP	R-4
102 MANAWIANUI DR, BASTROP	Q-4
122 MANAWIANUI DR, BASTROP	R-4
125 MANAWIANUI DR, BASTROP	R-4
128 MANAWIANUI DR, BASTROP	R-4
132 MANAWIANUI DR, (AKA 134), BASTROP	R-4
134 MANAWIANUI DR, BASTROP	R-4
138 MANAWIANUI DR, BASTROP	R-4
139 MANAWIANUI DR, BASTROP	R-4
142 MANAWIANUI DR, BASTROP	R-4
144 MANAWIANUI DR, BASTROP	R-4
148 MANAWIANUI DR, BASTROP	R-4
149 MANAWIANUI DR, BASTROP	R-4
150 MANAWIANUI DR, BASTROP	R-4
154 MANAWIANUI DR, BASTROP	R-4
159 MANAWIANUI DR, BASTROP	R-4
164 MANAWIANUI DR, BASTROP	R-4
167 MANAWIANUI DR, BASTROP	R-4
174 MANAWIANUI DR, BASTROP	R-4
105 MARTIN LN, PAIGE	G-13
117 MARTIN LN, PAIGE	G-12
121 MARTIN LN, PAIGE	G-12
111 MAUNA KEA LN, BASTROP	P-3
143 MAUNA KEA LN, BASTROP	P-3
145 MAUNA KEA LN, BASTROP	P-3
146 MAUNA KEA LN, APT A & B, BASTROP	P-3
148 MAUNA KEA LN, APT A & B, BASTROP	P-3

*Bastrop County strives to provide the most accurate list of destroyed structures.
In the absence of an address number, location information or BCAD parcel number was provided.*

**BASTROP COMPLEX FIRE
DESTROYED STRUCTURES**

ADDRESS	MAP PAGE
149 MAUNA KEA LN, BASTROP	P-3
153 MAUNA KEA LN, BASTROP	P-3
154 MAUNA KEA LN, APT A & B, BASTROP	P-3
159 MAUNA KEA LN, BASTROP	P-3
161 MAUNA KEA LN, BASTROP	P-3
162 MAUNA KEA LN, APT A & B, BASTROP	P-3
164 MAUNA KEA LN, APT A & B, BASTROP	P-3
166 MAUNA KEA LN, APT A & B, BASTROP	P-3
169 MAUNA KEA LN, BASTROP	P-3
170 MAUNA KEA LN, APT A & B, BASTROP	P-3
172 MAUNA KEA LN, APT A & B, BASTROP	P-3
183 MAUNA KEA LN, BASTROP	P-4
184 MAUNA KEA LN, BASTROP	P-4
185 MAUNA KEA LN, BASTROP	P-4
188 MAUNA KEA LN, BASTROP	P-4
190 MAUNA KEA LN, BASTROP	P-4
211 MAUNA KEA LN, BASTROP	P-4
214 MAUNA KEA LN, BASTROP	P-4
215 MAUNA KEA LN, BASTROP	P-4
125 MCALLISTER RD, BASTROP	Q-6
133 MCALLISTER RD, BASTROP	Q-6
167 MCALLISTER RD, BASTROP	Q-6
170 MCALLISTER RD, BASTROP	Q-6
175 MCALLISTER RD, BASTROP	Q-6
176 MCALLISTER RD, BASTROP	Q-6
185 MCALLISTER RD, BASTROP	Q-6
187 MCALLISTER RD, BASTROP	R-6
195 MCALLISTER RD, BASTROP	R-6
198 MCALLISTER RD, BASTROP	R-6
199 MCALLISTER RD, BASTROP	R-6
205 MCALLISTER RD, BASTROP	R-6
215 MCALLISTER RD, BASTROP	R-6
220 MCALLISTER RD, BASTROP	R-6
223 MCALLISTER RD, BASTROP	R-6
226 MCALLISTER RD, BASTROP	R-6
237 MCALLISTER RD, BASTROP	R-6
246 MCALLISTER RD, BASTROP	R-6
247 MCALLISTER RD, BASTROP	R-6
258 MCALLISTER RD, BASTROP	R-6
263 MCALLISTER RD, BASTROP	R-6
268 MCALLISTER RD, BASTROP	R-6
277 MCALLISTER RD, BASTROP	R-6
296 MCALLISTER RD, BASTROP	R-6
297 MCALLISTER RD, BASTROP	R-6

*Bastrop County strives to provide the most accurate list of destroyed structures.
In the absence of an address number, location information or BCAD parcel number was provided.*

**BASTROP COMPLEX FIRE
DESTROYED STRUCTURES**

ADDRESS	MAP PAGE
301 MCALLISTER RD, BASTROP	R-6
309 MCALLISTER RD, BASTROP	S-6
313 MCALLISTER RD, BASTROP	S-6
334 MCALLISTER RD, BASTROP	S-6
342 MCALLISTER RD, BASTROP	S-6
378 MCALLISTER RD, BASTROP	S-6
388 MCALLISTER RD, BASTROP	S-6
389 MCALLISTER RD, BASTROP	S-6
392 MCALLISTER RD, BASTROP	S-6
396 MCALLISTER RD, BASTROP	S-6
399 MCALLISTER RD, BASTROP	S-6
404 MCALLISTER RD, BASTROP	S-6
405 MCALLISTER RD, BASTROP	S-6
414 MCALLISTER RD, BASTROP	S-6
459 MCALLISTER RD, BASTROP	T-7
498 MCALLISTER RD, BASTROP	T-6
511 MCALLISTER RD, BASTROP	T-7
521 MCALLISTER RD, BASTROP	T-7
539 MCALLISTER RD, BASTROP	T-7
546 MCALLISTER RD, UNIT A, BASTROP	T-7
593 MCALLISTER RD, BASTROP	U-7
599 MCALLISTER RD, BASTROP	U-7
681 MCALLISTER RD, BASTROP	U-7
104 MESA PINTO DR, BASTROP	U-8
113 MESA PINTO DR, BASTROP	U-8
132 MESA PINTO DR, BASTROP	U-8
152 MESA PINTO DR, BASTROP	U-8
137 S MESA VIEW DR, BASTROP	U-8
101 N MOCKINGBIRD LN, BASTROP	H-11
113 N MOCKINGBIRD LN, BASTROP	H-11
121 N MOCKINGBIRD LN, BASTROP	H-11
128 N MOCKINGBIRD LN, BASTROP	H-11
129 N MOCKINGBIRD LN, BASTROP	H-11
110 S MOCKINGBIRD LN, BASTROP	H-11
113 S MOCKINGBIRD LN, BASTROP	H-11
110 MOKALAU DR, BASTROP	P-3
108 MOKALUA DR, BASTROP	P-3
112 MOKALUA DR, BASTROP	P-3
129 MOKALUA DR, BASTROP	P-3
139 MOKALUA DR, BASTROP	Q-3
112 MOKU CT, BASTROP	R-3
117 MOKU CT, BASTROP	R-3
100 MULBERRY CV, BASTROP	H-9
110 MULBERRY CV, BASTROP	H-9

*Bastrop County strives to provide the most accurate list of destroyed structures.
In the absence of an address number, location information or BCAD parcel number was provided.*

**BASTROP COMPLEX FIRE
DESTROYED STRUCTURES**

ADDRESS	MAP PAGE
104 MULBERRY LN, BASTROP	H-10
112 MUSTANG DR, PAIGE	I-13
134 MUSTANG DR, PAIGE	I-13
135 MUSTANG DR, PAIGE	I-13
141 MUSTANG DR, PAIGE	I-13
167 MUSTANG DR, PAIGE	I-14
187 MUSTANG DR, PAIGE	J-14
208 MUSTANG DR, PAIGE	J-14
238 MUSTANG DR, PAIGE	J-14
241 MUSTANG DR, PAIGE	J-14
263 MUSTANG DR, PAIGE	J-14
269 MUSTANG DR, PAIGE	J-15
270 MUSTANG DR, PAIGE	J-15
122 NAKALELE LN, BASTROP	R-4
131 NAKALELE LN, BASTROP	R-4
111 NUGGET LN, BASTROP	I-9
116 NUGGET LN, BASTROP	I-9
127 NUGGET LN, BASTROP	I-9
128 NUGGET LN, BASTROP	I-9
133 NUGGET LN, BASTROP	I-9
137 NUGGET LN, BASTROP	I-9
138 NUGGET LN, BASTROP	I-9
141 NUGGET LN, BASTROP	I-9
000 O GRADY RD, SMITHVILLE (MH on R18203)	T-15
107 O GRADY RD, SMITHVILLE	R-15
147 O GRADY RD, SMITHVILLE	S-15
147 O GRADY RD, CABIN 1, SMITHVILLE	S-15
147 O GRADY RD, CABIN 2, SMITHVILLE	S-15
147 O GRADY RD, CABIN 3, SMITHVILLE	S-15
147 O GRADY RD, CABIN 4, SMITHVILLE	S-15
147 O GRADY RD, CABIN 5, SMITHVILLE	S-15
156 O GRADY RD, SMITHVILLE	S-15
168 O GRADY RD, SMITHVILLE	S-15
178 O GRADY RD, SMITHVILLE	S-15
181 O GRADY RD, SMITHVILLE	S-15
185 O GRADY RD, SMITHVILLE	S-15
192 O GRADY RD, SMITHVILLE	S-15
222 O GRADY RD, SMITHVILLE	S-15
233 O GRADY RD, SMITHVILLE	S-15
234 O GRADY RD, SMITHVILLE	S-15
252 O GRADY RD, SMITHVILLE	T-15
259 O GRADY RD, SMITHVILLE	T-15
271 O GRADY RD, SMITHVILLE	T-15
289 O GRADY RD, SMITHVILLE	T-15

*Bastrop County strives to provide the most accurate list of destroyed structures.
In the absence of an address number, location information or BCAD parcel number was provided.*

**BASTROP COMPLEX FIRE
DESTROYED STRUCTURES**

ADDRESS	MAP PAGE
311 O GRADY RD, SMITHVILLE	T-15
314 O GRADY RD, SMITHVILLE	T-15
104 OAK SHADOWS DR, BASTROP	S-6
126 OAK SHADOWS DR, BASTROP	T-6
129 OAK SHADOWS DR, BASTROP	T-6
130 OAK SHADOWS DR, BASTROP	T-6
150 OAK SHADOWS DR, BASTROP	T-6
154 OAK SHADOWS DR, BASTROP	T-6
155 OAK SHADOWS DR, BASTROP	T-6
160 OAK SHADOWS DR, BASTROP	T-6
167 OAK SHADOWS DR, BASTROP	T-6
121 E OKOE CT, BASTROP	Q-2
121 OLAA DR, APT A & B, BASTROP	P-3
127 OLAA DR, BASTROP	P-3
106 PAHALA CT, APT A & B, BASTROP	P-3
107 PAHALA CT, APT A & B, BASTROP	P-3
110 PAHALA CT, APT A & B, BASTROP	P-3
112 PAHALA CT, APT A & B, BASTROP	P-3
114 PAHALA CT, APT A & B, BASTROP	P-3
116 PAHALA CT, APT A & B, BASTROP	P-3
118 PAHALA CT, APT A & B, BASTROP	P-3
120 PAHALA CT, APT A & B, BASTROP	P-3
124 PAHALA CT, BASTROP	P-3
134 PAHALAWE LN, BASTROP	Q-3
117 N PAHIHI DR, APT A, B, C, D, BASTROP	R-3
111 PAHOIKI LN, BASTROP	Q-3
118 PAHOIKI LN, BASTROP	Q-3
124 PAHOIKI LN, BASTROP	Q-3
134 PAHOIKI LN, BASTROP	Q-4
140 PAHOIKI LN, BASTROP	Q-4
142 PAHOIKI LN, BASTROP	Q-4
143 PAHOIKI LN, BASTROP	Q-4
144 PAHOIKI LN, BASTROP	Q-4
146 PAHOIKI LN, BASTROP	Q-4
108 PAIA CT, BASTROP	R-4
108 PAINTBRUSH LN, BASTROP	I-8
124 PAINTBRUSH LN, BASTROP	I-8
138 PAINTBRUSH LN, BASTROP	I-8
128 PAINTED POST, BASTROP	H-9
129 PAINTED POST, BASTROP	H-9
135 PAINTED POST, BASTROP	H-9
105 PALAMINO CT, PAIGE	J-14
112 PALAMINO CT, PAIGE	J-14
116 PALAMINO CT, PAIGE	J-14

*Bastrop County strives to provide the most accurate list of destroyed structures.
In the absence of an address number, location information or BCAD parcel number was provided.*

**BASTROP COMPLEX FIRE
DESTROYED STRUCTURES**

ADDRESS	MAP PAGE
129 PALAMINO CT, PAIGE	J-14
144 PALAMINO CT, PAIGE	J-14
147 PALAMINO CT, PAIGE	J-14
151 PALAMINO CT, PAIGE	J-13
151 PALAMINO CT, UNIT A, PAIGE	J-13
152 PALAMINO CT, PAIGE	J-13
153 PALAMINO CT, PAIGE	J-13
100 PALI CT, BASTROP	S-4
106 PAPALOA LN, BASTROP	Q-2
110 PAPALOA LN, BASTROP	Q-2
704 PARK ROAD 1C, BASTROP	P-11
715 PARK ROAD 1C, BASTROP	P-11
735 PARK ROAD 1C, BASTROP	P-11
748 PARK ROAD 1C, BASTROP	P-11
855 PARK ROAD 1C, (APARTMENTS), SMITHVILLE	Q-13
855 PARK ROAD 1C, (BATHROOMS), SMITHVILLE	P-13
855 PARK ROAD 1C, (CABIN), SMITHVILLE	P-13
855 PARK ROAD 1C, (CRAFTS), SMITHVILLE	P-12
855 PARK ROAD 1C, (DIRECTOR), SMITHVILLE	Q-13
855 PARK ROAD 1C, (KITCHEN), SMITHVILLE	P-13
855 PARK ROAD 1C, (LODGE), SMITHVILLE	Q-13
855 PARK ROAD 1C, (OFFICE), SMITHVILLE	P-12
855 PARK ROAD 1C, (PROGRAMS), SMITHVILLE	P-12
855 PARK ROAD 1C, (SALT), SMITHVILLE	P-12
855 PARK ROAD 1C, (UTILITY), SMITHVILLE	Q-13
870 PARK ROAD 1C, SMITHVILLE	P-13
907 PARK ROAD 1C, (CHAPEL), SMITHVILLE	Q-13
907 PARK ROAD 1C, (WOOD WORKING), SMITHVILLE	Q-13
995 PARK ROAD 1C, SMITHVILLE	Q-14
1026 PARK ROAD 1C, SMITHVILLE	P-14
1095 PARK ROAD 1C, SMITHVILLE	Q-15
1192 PARK ROAD 1C, SMITHVILLE	Q-16
1213 PARK ROAD 1C, SMITHVILLE	Q-16
107 PEACE HAVEN LN, BASTROP	P-6
109 PEACE HAVEN LN, BASTROP	P-6
119 PEACE HAVEN LN, BASTROP	P-6
119 PEACE HAVEN LN, UNIT A, BASTROP	P-6
124 PEACE HAVEN LN, BASTROP	P-7
147 PEACE HAVEN LN, BASTROP	P-7
152 PEACE HAVEN LN, UNIT A (DWMH), BASTROP	P-7
155 PEACE HAVEN LN, BASTROP	Q-7
162 PEACE HAVEN LN, BASTROP	P-7
107 PEACEFUL LN, PAIGE	G-13
111 PEAHI CT, BASTROP	R-4

*Bastrop County strives to provide the most accurate list of destroyed structures.
In the absence of an address number, location information or BCAD parcel number was provided.*

**BASTROP COMPLEX FIRE
DESTROYED STRUCTURES**

ADDRESS	MAP PAGE
112 PENNY PINCHER WAY, BASTROP	S-10
132 PENNY PINCHER WAY, BASTROP	S-10
132 PENNY PINCHER WAY, UNIT A, BASTROP	S-10
132 PINE HILL LOOP, BASTROP	Q-6
143 PINE HILL LOOP, BASTROP	P-6
177 PINE HILL LOOP, BASTROP	P-6
187 PINE HILL LOOP, BASTROP	P-6
194 PINE HILL LOOP, BASTROP	P-6
202 PINE HILL LOOP, BASTROP	P-6
203 PINE HILL LOOP, BASTROP	P-6
204 PINE HILL LOOP, BASTROP	P-6
205 PINE HILL LOOP, BASTROP	P-6
207 PINE HILL LOOP, BASTROP	P-7
212 PINE HILL LOOP, BASTROP	P-7
213 PINE HILL LOOP, BASTROP	P-7
216 PINE HILL LOOP, BASTROP	P-7
225 PINE HILL LOOP, BASTROP	P-7
231 PINE HILL LOOP, BASTROP	P-7
235 PINE HILL LOOP, BASTROP	P-7
236 PINE HILL LOOP, BASTROP	P-7
238 PINE HILL LOOP, BASTROP	P-7
241 PINE HILL LOOP, BASTROP	P-7
242 PINE HILL LOOP, BASTROP	P-7
245 PINE HILL LOOP, BASTROP	P-7
246 PINE HILL LOOP, BASTROP	P-7
249 PINE HILL LOOP, BASTROP	P-7
252 PINE HILL LOOP, BASTROP	P-7
256 PINE HILL LOOP, BASTROP	P-7
262 PINE HILL LOOP, BASTROP	P-7
274 PINE HILL LOOP, RESIDENCE 1, BASTROP	P-7
274 PINE HILL LOOP, RESIDENCE 2, BASTROP	P-7
284 PINE HILL LOOP, BASTROP	P-7
287 PINE HILL LOOP, BASTROP	P-7
291 PINE HILL LOOP (AKA 297-B), BASTROP	P-7
297 PINE HILL LOOP (AKA 297-A), BASTROP	P-7
307 PINE HILL LOOP, BASTROP	P-7
308 PINE HILL LOOP, BASTROP	P-7
311 PINE HILL LOOP, BASTROP	Q-7
312 PINE HILL LOOP, BASTROP	Q-7
315 PINE HILL LOOP, BASTROP	Q-7
316 PINE HILL LOOP, BASTROP	Q-7
324 PINE HILL LOOP, BASTROP	Q-7
332 PINE HILL LOOP, BASTROP	Q-7
336 PINE HILL LOOP, BASTROP	Q-7

*Bastrop County strives to provide the most accurate list of destroyed structures.
In the absence of an address number, location information or BCAD parcel number was provided.*

**BASTROP COMPLEX FIRE
DESTROYED STRUCTURES**

ADDRESS	MAP PAGE
350 PINE HILL LOOP, BASTROP	Q-7
107 PINE KNOLL CIR, BASTROP	S-10
111 PINE KNOLL CIR, BASTROP	S-10
112 PINE KNOLL ST, BASTROP	S-10
122 PINE KNOLL ST, BASTROP	S-10
124 PINE KNOLL ST, BASTROP	S-10
125 PINE KNOLL ST, BASTROP	S-10
126 PINE KNOLL ST, BASTROP	S-10
129 PINE KNOLL ST, BASTROP	S-10
130 PINE KNOLL ST, BASTROP	S-10
141 PINE KNOLL ST, BASTROP	S-10
142 PINE KNOLL ST, BASTROP	S-10
143 PINE KNOLL ST, BASTROP	S-10
144 PINE KNOLL ST, BASTROP	S-10
133 PINE PATH, BASTROP	H-9
185 PINE PATH, BASTROP	H-10
199 PINE PATH, BASTROP	H-10
100 PINE SHADOWS LN, BASTROP	Q-6
114 PINE SHADOWS LN, BASTROP	Q-6
122 PINE SHADOWS LN, BASTROP	Q-6
126 PINE SHADOWS LN, BASTROP	Q-6
130 PINE SHADOWS LN, BASTROP	Q-6
134 PINE SHADOWS LN, BASTROP	Q-6
138 PINE SHADOWS LN, BASTROP	Q-6
144 PINE SHADOWS LN, BASTROP	Q-6
148 PINE SHADOWS LN, BASTROP	Q-6
156 PINE SHADOWS LN, BASTROP	R-6
162 PINE SHADOWS LN, BASTROP	R-7
166 PINE SHADOWS LN, BASTROP	R-7
172 PINE SHADOWS LN, BASTROP	R-7
194 PINE SHADOWS LN, BASTROP	R-7
201 PINE SHADOWS LN, BASTROP	R-7
000 PINE TREE LOOP, WEST RESIDENCE, BASTROP	K-7
110 PINE TREE LOOP, BASTROP	K-7
112 PINE TREE LOOP, BASTROP	K-7
119 PINE TREE LOOP, BASTROP	K-7
125 PINE TREE LOOP, BASTROP	K-7
138 PINE TREE LOOP, BASTROP	K-7
143 PINE TREE LOOP, BASTROP	K-7
152 PINE TREE LOOP, BASTROP	K-7
175 PINE TREE LOOP, BASTROP	K-7
178 PINE TREE LOOP, BASTROP	K-7
190 PINE TREE LOOP, BASTROP	K-6
190 PINE TREE LOOP, UNIT A, BASTROP	K-6

*Bastrop County strives to provide the most accurate list of destroyed structures.
In the absence of an address number, location information or BCAD parcel number was provided.*

**BASTROP COMPLEX FIRE
DESTROYED STRUCTURES**

ADDRESS	MAP PAGE
191 PINE TREE LOOP, BASTROP	K-6
199 PINE TREE LOOP, BASTROP	K-6
217 PINE TREE LOOP, BASTROP	K-6
220 PINE TREE LOOP, BASTROP	K-6
244 PINE TREE LOOP, BASTROP	K-6
260 PINE TREE LOOP, BASTROP	J-6
270 PINE TREE LOOP, BASTROP	J-6
283 PINE TREE LOOP, BASTROP	J-6
295 PINE TREE LOOP, BASTROP	J-6
299 PINE TREE LOOP, BASTROP	J-6
302 PINE TREE LOOP, BASTROP	J-6
306 PINE TREE LOOP, BASTROP	J-6
430 PINE TREE LOOP, BASTROP	J-7
433 PINE TREE LOOP, BASTROP	J-6
435 PINE TREE LOOP, BASTROP	J-6
449 PINE TREE LOOP, BASTROP	J-7
453 PINE TREE LOOP, BASTROP	J-7
460 PINE TREE LOOP, BASTROP	J-7
472 PINE TREE LOOP, BASTROP	J-7
484 PINE TREE LOOP, BASTROP	J-7
496 PINE TREE LOOP, BASTROP	J-7
505 PINE TREE LOOP, BASTROP	J-7
510 PINE TREE LOOP, BASTROP	J-7
519 PINE TREE LOOP, BASTROP	J-7
522 PINE TREE LOOP, UNIT A, BASTROP	J-7
522 PINE TREE LOOP, UNIT B, BASTROP	J-7
522 PINE TREE LOOP, UNIT C, BASTROP	J-7
532 PINE TREE LOOP, BASTROP	J-7
538 PINE TREE LOOP, UNIT A, BASTROP	J-8
538 PINE TREE LOOP, UNIT B, BASTROP	J-8
539 PINE TREE LOOP, BASTROP	J-7
550 PINE TREE LOOP, BASTROP	K-8
564 PINE TREE LOOP, BASTROP	J-8
578 PINE TREE LOOP, BASTROP	K-8
581 PINE TREE LOOP, BASTROP	K-8
584 PINE TREE LOOP, BASTROP	K-8
589 PINE TREE LOOP, BASTROP	K-8
595 PINE TREE LOOP, BASTROP	K-8
598 PINE TREE LOOP, BASTROP	K-8
599 PINE TREE LOOP, BASTROP	K-8
601 PINE TREE LOOP, BASTROP	K-8
608 PINE TREE LOOP, NORTHEAST RESIDENCE, BASTROP	K-8
614 PINE TREE LOOP, BASTROP	K-8
104 PINE VALLEY CT, NORTH RESIDENCE, PAIGE	H-15

*Bastrop County strives to provide the most accurate list of destroyed structures.
In the absence of an address number, location information or BCAD parcel number was provided.*

**BASTROP COMPLEX FIRE
DESTROYED STRUCTURES**

ADDRESS	MAP PAGE
104 PINE VALLEY CT, SOUTH RESIDENCE, PAIGE	H-15
108 PINE VALLEY CT, PAIGE	H-15
112 PINE VALLEY CT, PAIGE	H-15
115 PINE VALLEY CT, PAIGE	H-15
118 PINE VALLEY CT, PAIGE	H-15
121 PINE VALLEY CT, PAIGE	H-15
122 PINE VALLEY CT, PAIGE	H-15
125 PINE VALLEY CT, PAIGE	H-14
130 PINE VALLEY CT, PAIGE	H-15
132 PINE VALLEY CT, PAIGE	H-14
133 PINE VALLEY CT, PAIGE	H-14
134 PINE VALLEY CT, PAIGE	G-14
136 PINE VALLEY CT, APT A & B, PAIGE	H-14
118 PINE VALLEY DR, NW RESIDENCE, PAIGE	H-14
133 PINE VALLEY DR, PAIGE	H-14
147 PINE VALLEY DR, PAIGE	H-13
161 PINE VALLEY DR, PAIGE	H-13
166 PINE VALLEY DR, PAIGE	H-13
184 PINE VALLEY DR, PAIGE	H-13
220 PINE VALLEY DR, PAIGE	H-14
276 PINE VALLEY DR, PAIGE	G-13
115 PINECREST DR, BASTROP	R-5
135 PINECREST DR, RESIDENCE 1, BASTROP	R-5
135 PINECREST DR, RESIDENCE 2, BASTROP	R-5
121 PINEDALE DR, BASTROP	L-7
126 PINEDALE DR, BASTROP	L-7
127 PINEDALE DR, BASTROP	L-7
163 PINEHILL DR, BASTROP	L-7
181 PINEHILL DR, BASTROP	L-8
191 PINEHILL DR, BASTROP	L-8
199 PINEHILL DR, BASTROP	L-8
235 PINEHILL DR, BASTROP	L-8
249 PINEHILL DR, BASTROP	L-8
272 PINEHILL DR, BASTROP	L-8
285 PINEHILL DR, BASTROP	K-7
305 PINEHILL DR, BASTROP	K-7
135 PINEHOLLOW DR, BASTROP	L-8
136 PINEHOLLOW DR, BASTROP	L-8
140 PINEHOLLOW DR, BASTROP	L-8
107 PINES PARK DR, SMITHVILLE	P-12
138 PINES PARK DR, SMITHVILLE	Q-12
139 PINES PARK DR, SMITHVILLE	Q-12
102 PINTAIL LN, PAIGE	G-11
109 PINTAIL LN, PAIGE	G-11

*Bastrop County strives to provide the most accurate list of destroyed structures.
In the absence of an address number, location information or BCAD parcel number was provided.*

**BASTROP COMPLEX FIRE
DESTROYED STRUCTURES**

ADDRESS	MAP PAGE
107 N PINTO CT, PAIGE	I-13
110 N PINTO CT, PAIGE	I-13
112 N PINTO CT, PAIGE	I-13
115 N PINTO CT, PAIGE	I-14
117 S PINTO CT, PAIGE	I-13
102 PLOVER DR, PAIGE	G-11
105 PLOVER DR, PAIGE	G-11
109 PLOVER DR, PAIGE	G-11
117 PLOVER DR, PAIGE	G-11
118 PLOVER DR, PAIGE	G-12
125 PLOVER DR, PAIGE	G-12
106 POI CT, BASTROP	S-4
110 PONDEROSA LOOP, PAIGE	G-12
118 PONDEROSA LOOP, PAIGE	G-12
121 PONDEROSA LOOP, PAIGE	G-12
125 PONDEROSA LOOP, PAIGE	G-12
137 PONDEROSA LOOP, PAIGE	G-12
141 PONDEROSA LOOP, PAIGE	G-12
144 PONDEROSA LOOP, PAIGE	G-12
153 PONDEROSA LOOP, PAIGE	G-12
155 PONDEROSA LOOP, PAIGE	G-12
163 PONDEROSA LOOP, UNIT A, PAIGE	G-12
168 PONDEROSA LOOP, PAIGE	G-12
171 PONDEROSA LOOP, PAIGE	G-12
181 PONDEROSA LOOP, PAIGE	G-13
193 PONDEROSA LOOP, PAIGE	F-13
194 PONDEROSA LOOP, PAIGE	F-13
199 PONDEROSA LOOP, PAIGE	F-13
205 PONDEROSA LOOP, PAIGE	G-14
206 PONDEROSA LOOP, PAIGE	F-13
208 PONDEROSA LOOP, PAIGE	F-13
213 PONDEROSA LOOP, PAIGE	F-13
213 PONDEROSA LOOP, UNIT A, PAIGE	F-13
213 PONDEROSA LOOP, UNIT B, PAIGE	F-13
213 PONDEROSA LOOP, NORTH RESIDENCE (R51257), PAIGE	F-13
216 PONDEROSA LOOP, PAIGE	F-13
225 PONDEROSA LOOP, PAIGE	F-13
232 PONDEROSA LOOP, PAIGE	F-13
235 PONDEROSA LOOP, PAIGE	F-13
238 PONDEROSA LOOP, PAIGE	F-13
253 PONDEROSA LOOP, PAIGE	F-13
267 PONDEROSA LOOP, PAIGE	F-13
275 PONDEROSA LOOP, PAIGE	F-13
284 PONDEROSA LOOP, PAIGE	F-13

*Bastrop County strives to provide the most accurate list of destroyed structures.
In the absence of an address number, location information or BCAD parcel number was provided.*

**BASTROP COMPLEX FIRE
DESTROYED STRUCTURES**

ADDRESS	MAP PAGE
308 PONDEROSA LOOP, PAIGE	F-13
329 PONDEROSA LOOP, PAIGE	F-14
338 PONDEROSA LOOP, PAIGE	E-14
347 PONDEROSA LOOP, PAIGE	E-14
355 PONDEROSA LOOP, PAIGE	E-14
364 PONDEROSA LOOP, PAIGE	E-14
172 PONDEROSA RD, UNIT A, BASTROP	T-9
000 N PONY CT, (R26557), PAIGE	I-14
119 S PONY CT, PAIGE	I-13
120 S PONY CT, PAIGE	I-13
103 POOLE RD, SMITHVILLE	S-11
111 POOLE RD, SMITHVILLE	S-11
112 POOLE RD, SMITHVILLE	S-11
109 PORTER RD, BASTROP	K-9
116 PORTER RD, BASTROP	K-9
117 PORTER RD, BASTROP	K-9
128 PORTER RD, BASTROP	K-8
163 PORTER RD, BASTROP	J-8
188 PORTER RD, BASTROP	J-8
202 PORTER RD, BASTROP	J-8
203 PORTER RD, BASTROP	J-8
203 PORTER RD, UNIT A, BASTROP	J-8
209 PORTER RD, BASTROP	J-8
210 PORTER RD, BASTROP	J-8
218 PORTER RD, BASTROP	J-8
223 PORTER RD, BASTROP	J-8
244 PORTER RD, BASTROP	J-7
250 PORTER RD, BASTROP	J-7
265 PORTER RD, BASTROP	J-7
270 PORTER RD, RESIDENCE 1, BASTROP	J-7
270 PORTER RD, RESIDENCE 2, BASTROP	J-7
278 PORTER RD, BASTROP	J-7
287 PORTER RD, UNIT A, BASTROP	J-7
301 PORTER RD, BASTROP	I-7
302 PORTER RD, BASTROP	J-7
107 PUKOO DR, BASTROP	Q-3
108 PUKOO DR, BASTROP	Q-3
111 PUKOO DR, BASTROP	R-3
120 PUKOO DR, BASTROP	R-3
123 PUKOO DR, BASTROP	R-3
135 PUKOO DR, BASTROP	R-4
139 PUKOO DR, BASTROP	R-4
111 PUU CT, BASTROP	R-3
153 QUARTER HORSE LOOP, PAIGE	I-13

*Bastrop County strives to provide the most accurate list of destroyed structures.
In the absence of an address number, location information or BCAD parcel number was provided.*

**BASTROP COMPLEX FIRE
DESTROYED STRUCTURES**

ADDRESS	MAP PAGE
157 QUARTER HORSE LOOP, PAIGE	I-13
101 QUIET DR, UNIT A, PAIGE	G-13
101 QUIET DR, UNIT B, PAGE	G-13
101 QUIET DR, (SOUTH SWMH), PAIGE	G-13
111 QUIET DR, PAIGE	G-13
116 QUIET DR, PAIGE	G-12
138 QUIET DR, PAIGE	G-13
145 QUIET DR, PAIGE	G-13
146 QUIET DR, PAIGE	G-13
102 RAINBOW DR, BASTROP	H-9
134 RAINBOW DR, BASTROP	H-9
155 RAINBOW DR, BASTROP	H-9
174 RAINBOW DR, BASTROP	H-9
179 RAINBOW DR, BASTROP	H-8
103 RANGELAND RD, BASTROP	I-9
110 REDBIRD LN, SMITHVILLE	S-13
100 REYNOLDS CT, BASTROP	I-10
101 REYNOLDS CT, BASTROP	I-10
113 RIVER FOREST DR, BASTROP	S-5
127 RIVER FOREST DR, BASTROP	S-5
134 RIVER FOREST DR, BASTROP	S-5
138 RIVER FOREST DR, BASTROP	S-5
151 RIVER FOREST DR, BASTROP	S-6
234 RIVER FOREST DR, BASTROP	S-6
259 RIVER FOREST DR, BASTROP	R-7
260 RIVER FOREST DR, BASTROP	R-6
270 RIVER FOREST DR, BASTROP	R-7
276 RIVER FOREST DR, BASTROP	R-7
277 RIVER FOREST DR, BASTROP	R-7
128 RIVERWALK LN, BASTROP	U-6
156 RIVERWALK LN, BASTROP	U-6
101 ROBIN RD, BASTROP	H-10
119 ROBIN RD, BASTROP	H-10
120 ROBIN RD, BASTROP	H-10
133 ROBIN RD, BASTROP	H-10
137 ROBIN RD, BASTROP	H-10
145 ROBIN RD, BASTROP	H-11
151 ROBIN RD, BASTROP	H-11
155 ROBIN RD, BASTROP	H-11
161 ROBIN RD, BASTROP	H-11
162 ROBIN RD, BASTROP	G-11
108 ROWEL CT, BASTROP	H-10
109 ROWEL CT, BASTROP	H-10
101 ROYAL PINES DR, BASTROP	P-6

*Bastrop County strives to provide the most accurate list of destroyed structures.
In the absence of an address number, location information or BCAD parcel number was provided.*

**BASTROP COMPLEX FIRE
DESTROYED STRUCTURES**

ADDRESS	MAP PAGE
104 ROYAL PINES DR, BASTROP	P-6
116 ROYAL PINES DR, BASTROP	P-6
117 ROYAL PINES DR, BASTROP	P-6
132 ROYAL PINES DR, BASTROP	P-6
133 ROYAL PINES DR, BASTROP	P-6
138 ROYAL PINES DR, BASTROP	P-6
141 ROYAL PINES DR, BASTROP	P-6
146 ROYAL PINES DR, BASTROP	P-6
147 ROYAL PINES DR, BASTROP	P-6
152 ROYAL PINES DR, BASTROP	P-6
153 ROYAL PINES DR, BASTROP	P-6
153 ROYAL PINES DR, EAST RESIDENCE, BASTROP	P-6
156 ROYAL PINES DR, BASTROP	P-6
158 ROYAL PINES DR, BASTROP	P-6
160 ROYAL PINES DR, BASTROP	P-5
115 SADDLE CT, BASTROP	I-11
118 SADDLE CT, BASTROP	I-11
119 SADDLE CT, BASTROP	I-11
121 SAGE RD, BASTROP	H-9
157 SAGE RD, BASTROP	H-8
120 SANTA GERTRUDIS LN, BASTROP	I-10
129 SANTA GERTRUDIS LN, BASTROP	I-10
131 SANTA GERTRUDIS LN, BASTROP	I-10
174 SCHWANTZ RANCH RD, MCDADE	A-12
104 SECOND ST, BASTROP	Q-8
110 SECOND ST, BASTROP	Q-8
115 SECOND ST, BASTROP	Q-8
122 SECOND ST, BASTROP	Q-8
123 SECOND ST, BASTROP	Q-8
123 SECOND ST, UNIT B, BASTROP	Q-8
158 SECOND ST, BASTROP	Q-8
159 SECOND ST, BASTROP	Q-8
162 SECOND ST, BASTROP	Q-9
170 SECOND ST, BASTROP	Q-9
100 SHORTHORN LN, BASTROP	H-10
116 SHORTHORN LN, BASTROP	H-10
121 SHORTHORN LN, BASTROP	H-10
115 SPRING HOLLOW TRL, SMITHVILLE	S-15
127 SPRING HOLLOW TRL, SMITHVILLE	S-15
132 SPRING HOLLOW TRL, SMITHVILLE	R-15
144 SPRING HOLLOW TRL, (AKA 143), SMITHVILLE	R-15
159 SPRING HOLLOW TRL, SMITHVILLE	S-16
177 SPRING HOLLOW TRL, SMITHVILLE	S-16
180 SPRING HOLLOW TRL, SMITHVILLE	R-15

*Bastrop County strives to provide the most accurate list of destroyed structures.
In the absence of an address number, location information or BCAD parcel number was provided.*

**BASTROP COMPLEX FIRE
DESTROYED STRUCTURES**

ADDRESS	MAP PAGE
108 SPUR CT, BASTROP	H-10
109 SPUR CT, BASTROP	H-10
117 STALLION CT, PAIGE	J-14
114 STALLION RD, PAIGE	I-14
537 E STATE HIGHWAY 21, BASTROP	M-5
539 E STATE HIGHWAY 21, BASTROP	M-5
539 E STATE HIGHWAY 21, UNIT A, BASTROP	M-5
568 E STATE HIGHWAY 21, (EAST RESIDENCE), BASTROP	L-5
571 E STATE HIGHWAY 21, BASTROP	L-6
657 E STATE HIGHWAY 21, (EAST RESIDENCE), BASTROP	L-6
657 E STATE HIGHWAY 21, (WEST RESIDENCE), BASTROP	L-6
736 E STATE HIGHWAY 21, BASTROP	K-7
791 E STATE HIGHWAY 21, COMMERCIAL, BASTROP	K-8
792 E STATE HIGHWAY 21, BASTROP	K-7
802 E STATE HIGHWAY 21, BASTROP	K-7
816 E STATE HIGHWAY 21, BASTROP	K-8
816 E STATE HIGHWAY 21, UNIT A, BASTROP	K-8
866 E STATE HIGHWAY 21, BASTROP	K-8
868 E STATE HIGHWAY 21, BASTROP	K-8
923 E STATE HIGHWAY 21, BASTROP	K-9
941 E STATE HIGHWAY 21, BASTROP	K-9
983 E STATE HIGHWAY 21, BASTROP	K-10
1001 E STATE HIGHWAY 21, BASTROP	K-10
1001 E STATE HIGHWAY 21, UNIT A, BASTROP	K-10
1017 E STATE HIGHWAY 21, BASTROP	J-10
1017 E STATE HIGHWAY 21, UNIT A, BASTROP	J-10
1020 E STATE HIGHWAY 21, BASTROP	J-10
1031 E STATE HIGHWAY 21, BASTROP	J-10
1031A E STATE HIGHWAY 21, MANUFACTURED HOME, BASTROP	J-10
1062 E STATE HIGHWAY 21, BASTROP	J-10
1109 E STATE HIGHWAY 21, UNIT A, BASTROP	J-11
1109 E STATE HIGHWAY 21, UNIT B, BASTROP	J-11
1109 E STATE HIGHWAY 21, UNIT C, BASTROP	J-11
1114 E STATE HIGHWAY 21 (AKA 1128 - HOUSE), BASTROP	J-11
1141 E STATE HIGHWAY 21, PAIGE	J-11
1165 E STATE HIGHWAY 21, PAIGE	J-11
1165 E STATE HIGHWAY 21, UNIT A, PAIGE	J-11
1176 E STATE HIGHWAY 21, PAIGE	I-11
1177 E STATE HIGHWAY 21, PAIGE	J-12
1197 E STATE HIGHWAY 21, PAIGE	J-12
1214 E STATE HIGHWAY 21, PAIGE	I-12
1274 E STATE HIGHWAY 21, EAST RESIDENCE, PAIGE	I-12
1274 E STATE HIGHWAY 21, NORTH RESIDENCE, PAIGE	I-12
1299 E STATE HIGHWAY 21, PAIGE	I-13

Bastrop County strives to provide the most accurate list of destroyed structures.

In the absence of an address number, location information or BCAD parcel number was provided.

**BASTROP COMPLEX FIRE
DESTROYED STRUCTURES**

ADDRESS	MAP PAGE
1305 E STATE HIGHWAY 21, PAIGE	I-13
1425 E STATE HIGHWAY 21, PAIGE	H-14
1425 E STATE HIGHWAY 21, UNIT A, PAIGE	H-14
1426 E STATE HIGHWAY 21, PAIGE	H-14
1440 E STATE HIGHWAY 21, PAIGE	H-14
1520 E STATE HIGHWAY 21, PAIGE	H-15
630 W STATE HIGHWAY 21, CEDAR CREEK	UNION CHAPEL MAP
634 W STATE HIGHWAY 21, CEDAR CREEK	UNION CHAPEL MAP
000 E STATE HIGHWAY 71, R22429, BASTROP	Q-8
643 E STATE HIGHWAY 71, BASTROP	P-4
936 E STATE HIGHWAY 71, BASTROP	Q-7
952 E STATE HIGHWAY 71, NORTH COMMERCIAL, BASTROP	Q-8
962 E STATE HIGHWAY 71, BASTROP	Q-8
970 E STATE HIGHWAY 71, BASTROP	Q-8
970 E STATE HIGHWAY 71, UNIT A, BASTROP	Q-8
976 E STATE HIGHWAY 71, BASTROP	Q-8
984 E STATE HIGHWAY 71, BASTROP	Q-8
992 E STATE HIGHWAY 71, BASTROP	Q-8
1008 E STATE HIGHWAY 71, BASTROP	Q-8
1008 E STATE HIGHWAY 71, UNIT A, BASTROP	Q-8
1024 E STATE HIGHWAY 71, BASTROP	Q-8
1030 E STATE HIGHWAY 71, BASTROP	Q-8
1034 E STATE HIGHWAY 71, BASTROP	R-8
1040 E STATE HIGHWAY 71, BASTROP	R-8
1298 E STATE HIGHWAY 71, BASTROP	S-11
4501 E STATE HIGHWAY 71, BASTROP	P-3
1328 W STATE HIGHWAY 71, SMITHVILLE	S-11
1328 W STATE HIGHWAY 71, UNIT A, SMITHVILLE	S-11
1338 W STATE HIGHWAY 71, SMITHVILLE	S-11
1344 W STATE HIGHWAY 71, UNIT A, SMITHVILLE	S-11
1344 W STATE HIGHWAY 71, UNIT B, SMITHVILLE	S-11
1350 W STATE HIGHWAY 71, SMITHVILLE	S-11
1378 W STATE HIGHWAY 71, UNIT A, SMITHVILLE	S-11
113 SUMMERS CT, BASTROP	H-9
208 TAHITIAN DR, BASTROP	Q-3
216 TAHITIAN DR, BASTROP	Q-3
249 TAHITIAN DR, BASTROP	Q-3
250 TAHITIAN DR, BASTROP	Q-3
252 TAHITIAN DR, BASTROP	Q-3
256 TAHITIAN DR, BASTROP	Q-3
327 TAHITIAN DR, BASTROP	R-3
329 TAHITIAN DR, BASTROP	R-3
131 TALL FOREST DR, BASTROP	Q-6
141 TALL FOREST DR, BASTROP	Q-5

*Bastrop County strives to provide the most accurate list of destroyed structures.
In the absence of an address number, location information or BCAD parcel number was provided.*

**BASTROP COMPLEX FIRE
DESTROYED STRUCTURES**

ADDRESS	MAP PAGE
151 TALL FOREST DR, BASTROP	Q-5
260 TALL FOREST DR, BASTROP	R-5
271 TALL FOREST DR, BASTROP	R-5
281 TALL FOREST DR, BASTROP	R-5
284 TALL FOREST DR, BASTROP	R-5
285 TALL FOREST DR, BASTROP	R-5
299 TALL FOREST DR, BASTROP	R-5
299 TALL FOREST DR, UNIT A, BASTROP	R-5
302 TALL FOREST DR, BASTROP	R-5
315 TALL FOREST DR, BASTROP	R-5
316 TALL FOREST DR, BASTROP	R-5
323 TALL FOREST DR, BASTROP	S-5
328 TALL FOREST DR, BASTROP	S-5
337 TALL FOREST DR, BASTROP	S-5
361 TALL FOREST DR, BASTROP	S-5
107 E TANGLEBRIAR CT, (AKA 419), BASTROP	S-6
113 E TANGLEBRIAR CT, BASTROP	S-7
116 E TANGLEBRIAR CT, BASTROP	S-6
117 E TANGLEBRIAR CT, BASTROP	S-7
123 E TANGLEBRIAR CT, BASTROP	S-7
123 W TANGLEBRIAR CT, BASTROP	S-6
129 W TANGLEBRIAR CT, BASTROP	S-6
131 W TANGLEBRIAR CT, BASTROP	S-6
131 W TANGLEBRIAR CT, UNIT A, BASTROP	S-6
136 W TANGLEBRIAR CT, BASTROP	S-6
142 W TANGLEBRIAR CT, BASTROP	S-6
143 W TANGLEBRIAR CT, BASTROP	S-6
150 W TANGLEBRIAR CT, BASTROP	S-6
156 W TANGLEBRIAR CT, BASTROP	S-6
159 W TANGLEBRIAR CT, BASTROP	S-6
103 TEAL DR, BASTROP	G-11
170 TEXAS KILN PL, SMITHVILLE	R-10
220 TEXAS KILN PL, SMITHVILLE	S-10
135 THIRD ST, BASTROP	Q-8
139 THIRD ST, BASTROP	Q-8
159 THIRD ST, (AKA 175), BASTROP	Q-9
162 THIRD ST, BASTROP	P-8
168 THIRD ST, BASTROP	P-9
175 THIRD ST, BASTROP	Q-9
112 TIMBER LN, BASTROP	R-5
117 TIMBER LN, BASTROP	R-5
120 TIMBER LN, BASTROP	R-5
112 TIMBERLINE LN, BASTROP	I-9
117 TIMBERLINE LN, BASTROP	I-9

*Bastrop County strives to provide the most accurate list of destroyed structures.
In the absence of an address number, location information or BCAD parcel number was provided.*

**BASTROP COMPLEX FIRE
DESTROYED STRUCTURES**

ADDRESS	MAP PAGE
118 TIMBERLINE LN, BASTROP	I-9
104 TONKAWA CV, PAIGE	H-11
107 TONKAWA CV, PAIGE	H-11
121 TONKAWA DR, PAIGE	H-11
147 TONKAWA DR, PAIGE	H-11
161 TONKAWA DR, PAIGE	H-12
185 TONKAWA DR, PAIGE	H-12
189 TONKAWA DR, PAIGE	H-12
195 TONKAWA DR, PAIGE	H-12
197 TONKAWA DR, PAIGE	H-12
210 TONKAWA DR, PAIGE	H-12
117 N TRAVIS LN, PAIGE	H-12
121 N TRAVIS LN, PAIGE	H-12
122 N TRAVIS LN, PAIGE	H-12
124 N TRAVIS LN, PAIGE	H-12
125 N TRAVIS LN, PAIGE	H-12
117 S TRAVIS LN, PAIGE	H-13
127 S TRAVIS LN, PAIGE	H-13
154 TRAVIS RD, PAIGE	G-15
161 TRAVIS RD, PAIGE	G-15
165 TRAVIS RD, PAIGE	G-15
168 TRAVIS RD, PAIGE	G-14
172 TRAVIS RD, PAIGE	G-14
173 TRAVIS RD, PAIGE	G-15
177 TRAVIS RD, PAIGE	G-14
180 TRAVIS RD, PAIGE	G-14
181 TRAVIS RD, PAIGE	G-14
198 TRAVIS RD, PAIGE	G-14
208 TRAVIS RD, PAIGE	G-14
215 TRAVIS RD, PAIGE	G-14
232 TRAVIS RD, PAIGE	G-14
247 TRAVIS RD, PAIGE	G-15
284 TRAVIS RD, PAIGE	F-14
298 TRAVIS RD, PAIGE	F-15
111 TREE TOP LN, SMITHVILLE	S-11
265 TUCK ST, CEDAR CREEK	UNION CHAPEL MAP
268 TUCK ST, CEDAR CREEK	UNION CHAPEL MAP
271 TUCK ST, CEDAR CREEK	UNION CHAPEL MAP
289 TUCK ST, CEDAR CREEK	UNION CHAPEL MAP
122 ULUPAU CIR, BASTROP	S-4
163 ULUPAU CIR, BASTROP	S-4
221 ULUPAU CIR, BASTROP	S-3
120 UPOLU CT, BASTROP	Q-3
123 VILLAGE FOREST DR, SMITHVILLE	S-12

*Bastrop County strives to provide the most accurate list of destroyed structures.
In the absence of an address number, location information or BCAD parcel number was provided.*

**BASTROP COMPLEX FIRE
DESTROYED STRUCTURES**

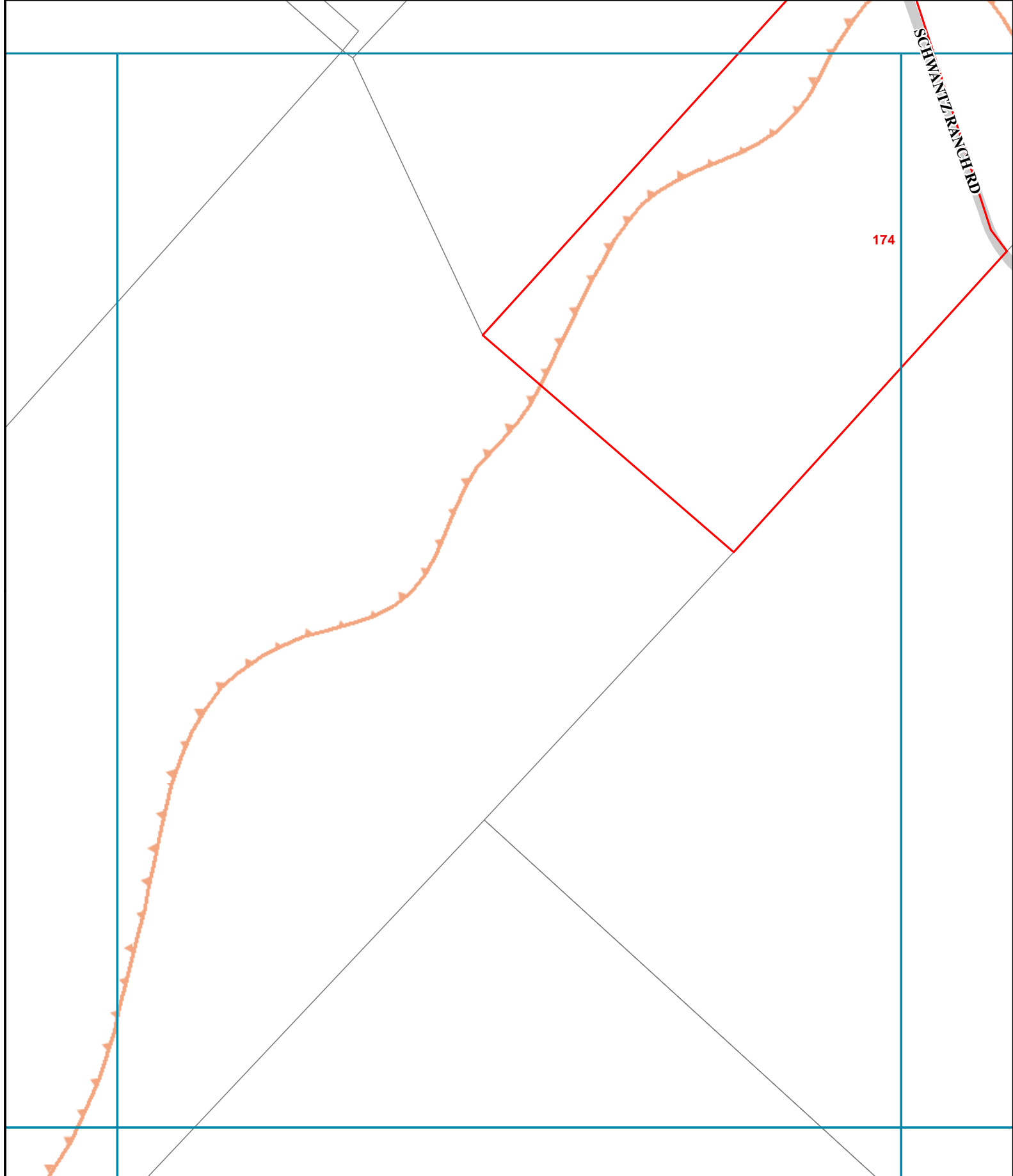
ADDRESS	MAP PAGE
125 VILLAGE FOREST DR, SMITHVILLE	S-12
130 VILLAGE FOREST DR, SMITHVILLE	S-11
133 VILLAGE FOREST DR, SMITHVILLE	S-12
135 VILLAGE FOREST DR, SMITHVILLE	S-12
138 VILLAGE FOREST DR, SMITHVILLE	S-11
139 VILLAGE FOREST DR, SMITHVILLE	S-12
140 VILLAGE FOREST DR, SMITHVILLE	S-11
114 WAY STATION TRL, STE 205, SMITHVILLE	S-12
114 WAY STATION TRL, STE 222, SMITHVILLE	T-12
114 WAY STATION TRL, STE 302, SMITHVILLE	T-12
114 WAY STATION TRL, UNIT B, SMITHVILLE	T-12
115 WAY STATION TRL, SMITHVILLE	T-12
185 WAY STATION TRL, SMITHVILLE	S-13
112 E WIAMEA CT, BASTROP	Q-3
119 E WIAMEA CT, BASTROP	Q-3
112 WILD BIRD LOOP, SMITHVILLE	S-11
119 WILD BIRD LOOP, SMITHVILLE	S-11
135 WILD BIRD LOOP, RESIDENCE 1, SMITHVILLE	S-11
135 WILD BIRD LOOP, RESIDENCE 2, SMITHVILLE	S-11
136 WILD BIRD LOOP, SMITHVILLE	S-11
141 WILD BIRD LOOP, SMITHVILLE	S-11
143 WILD BIRD LOOP, SMITHVILLE	S-11
146 WILD BIRD LOOP, SMITHVILLE	S-11
151 WILD BIRD LOOP, (AKA 155), SMITHVILLE	S-11
112 WILDWOOD DR, BASTROP	L-8
123 WILDWOOD DR, BASTROP	L-8
130 WILDWOOD DR, BASTROP	L-8
132 WILDWOOD DR, BASTROP	L-8
115 WILLIAM HIGGINS DR, BASTROP	T-7
123 WILLIAM HIGGINS DR, BASTROP	T-7
133 WILLIAM HIGGINS DR, BASTROP	T-7
136 WILLIAM HIGGINS DR, BASTROP	T-7
141 WILLIAM HIGGINS DR, BASTROP	T-7
146 WILLIAM HIGGINS DR, BASTROP	T-7
154 WILLIAM HIGGINS DR, BASTROP	T-7
169 WILLIAM HIGGINS DR, BASTROP	T-7
180 WILLIAM HIGGINS DR, BASTROP	T-7
185 WILLIAM HIGGINS DR, BASTROP	T-7
186 WILLIAM HIGGINS DR, BASTROP	T-7
187 WILLIAM HIGGINS DR, BASTROP	T-7
000 WINFIELD THICKET RD, R21306, BASTROP	T-9
127 WINFIELD THICKET RD, BASTROP	U-9
158 WINFIELD THICKET RD, BASTROP	U-9
159 WINFIELD THICKET RD, BASTROP	U-9

*Bastrop County strives to provide the most accurate list of destroyed structures.
In the absence of an address number, location information or BCAD parcel number was provided.*

**BASTROP COMPLEX FIRE
DESTROYED STRUCTURES**

ADDRESS	MAP PAGE
163 WINFIELD THICKET RD, BASTROP	U-9
192 WINFIELD THICKET RD, BASTROP	U-9
211 WINFIELD THICKET RD, (AKA 223), BASTROP	U-9
246 WINFIELD THICKET RD, BASTROP	U-9
267 WINFIELD THICKET RD, BASTROP	T-9
278 WINFIELD THICKET RD, BASTROP	T-9
104 WOOD DUCK LN, PAIGE	G-11
108 WOOD DUCK LN, PAIGE	G-11
109 WOODLAND CT, BASTROP	R-6
116 WOODLAND CT, BASTROP	R-6
117 WOODLAND CT, BASTROP	R-6
135 WOODLAND CT, BASTROP	R-6
147 WOODLAND CT, BASTROP	R-5
148 WOODLAND CT, BASTROP	R-5
178 WOODLAND CT, BASTROP	S-5
117 YUCCA LN, BASTROP	I-8

*Bastrop County strives to provide the most accurate list of destroyed structures.
In the absence of an address number, location information or BCAD parcel number was provided.*



174

SCHWANTZ RANCH RD

0 100 200

Feet

12/16/2011

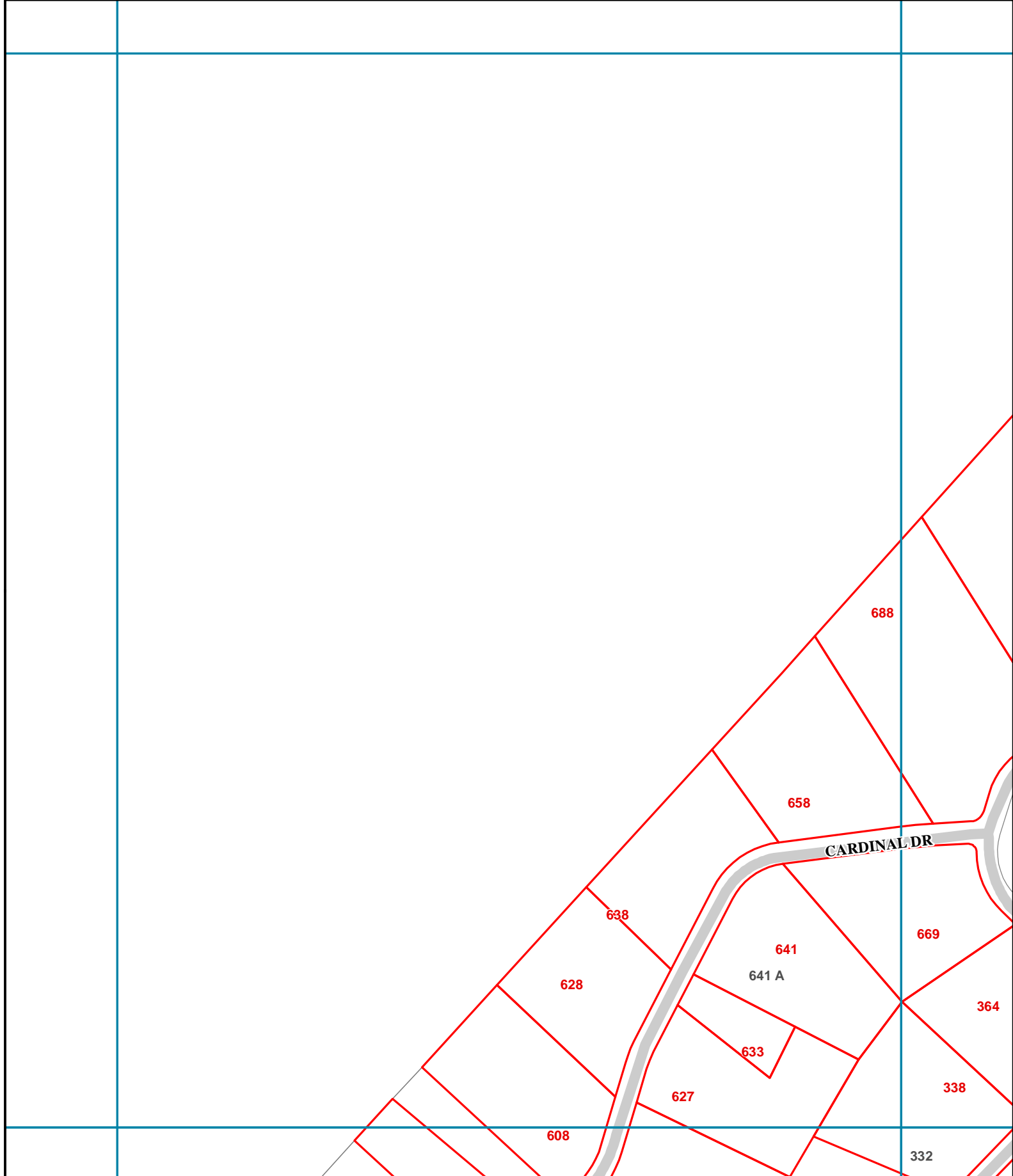


- 123 Destroyed Structure Address
- Parcel w/ Destroyed
- Fire Perimeter
- 456 Address Number
- Land Parcel
- Index Grid
- City Limits
- Colorado River

B11	A11		A13
B12			
B13			

A-12

In the absence of an address number, location information or BCAD parcel number was provided. Bastrop County strives to provide the most accurate information of destroyed structures. Contact Bastrop County at (512) 581-4242 to report errors. This is for informational purposes and was not prepared for or be suitable for legal, engineering, or surveying purposes. It does not represent an on-the-ground survey and represents only the approximate relative location of property boundaries.



0 100 200
Feet
12/16/2011



123 Destroyed Structure Address
Parcel w/ Destroyed
Fire Perimeter

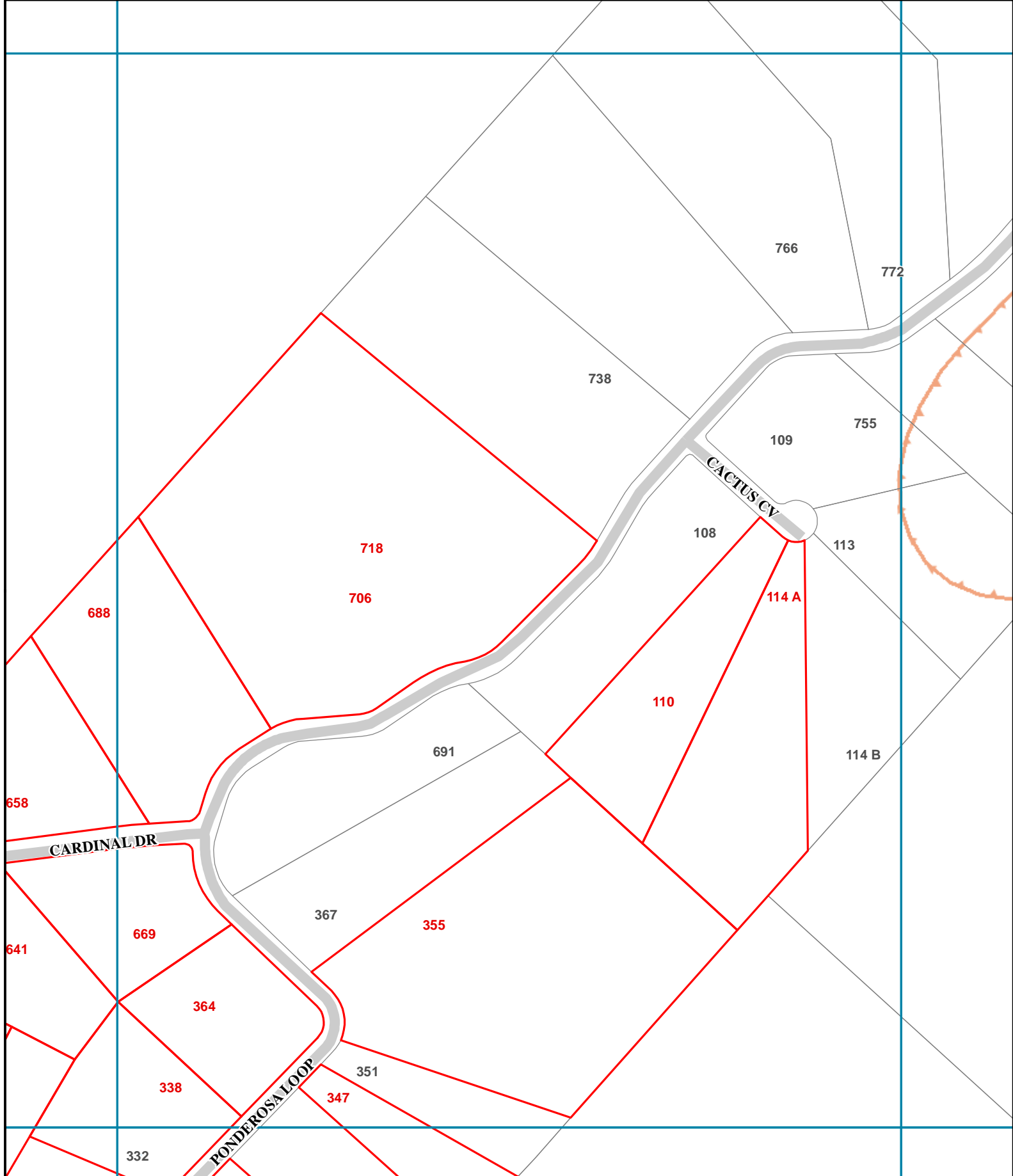
456 Address Number
Land Parcel
Index Grid

City Limits
 Colorado River

F12	D12	D13	D14
E12	D12	D13	D14
F13	D12	D13	D14
F14	E14	D14	D14

E-13

In the absence of an address number, location information or BCAD parcel number was provided. Bastrop County strives to provide the most accurate information of destroyed structures. Contact Bastrop County at (512) 581-4242 to report errors. This is for informational purposes and was not prepared for or be suitable for legal, engineering, or surveying purposes. It does not represent an on-the-ground survey and represents only the approximate relative location of property boundaries.



0 100 200



Feet

12/16/2011



123 Destroyed Structure Address

Parcel w/ Destroyed

Fire Perimeter

456 Address Number

Land Parcel

Index Grid

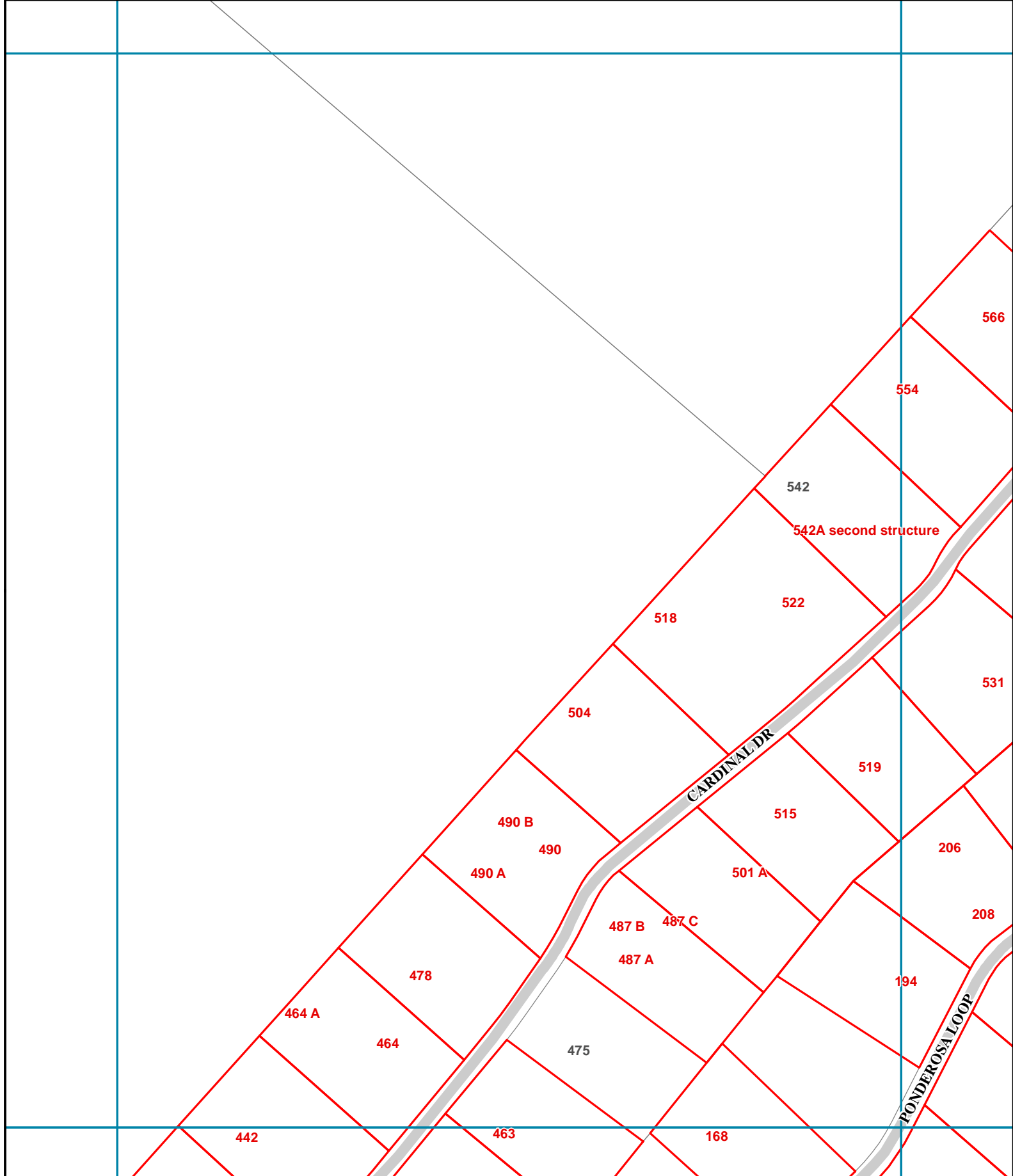
City Limits

Colorado River

	D13	D14	D15
F13	E13	D14	E15
F14		E15	
F15			

E-14

In the absence of an address number, location information or BCAD parcel number was provided. Bastrop County strives to provide the most accurate information of destroyed structures. Contact Bastrop County at (512) 581-4242 to report errors. This is for informational purposes and was not prepared for or be suitable for legal, engineering, or surveying purposes. It does not represent an on-the-ground survey and represents only the approximate relative location of property boundaries.



0 100 200
 Feet
 12/16/2011



- 123 Destroyed Structure Address
- Parcel w/ Destroyed
- Fire Perimeter

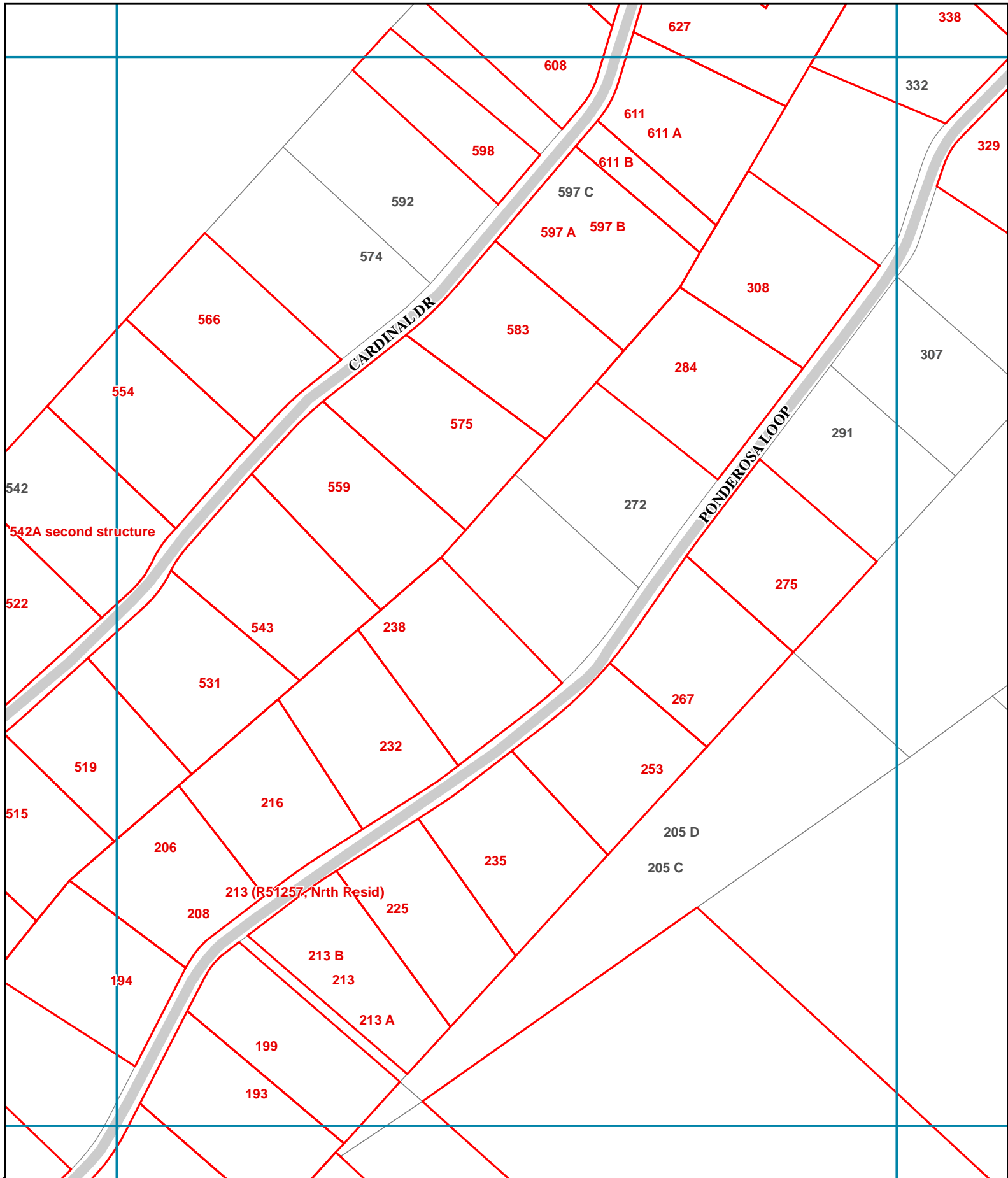
- 456 Address Number
- Land Parcel
- Index Grid

- City Limits
- Colorado River

E11	E12	E13
F11	F12	F13
G11	G12	G13

F-12

In the absence of an address number, location information or BCAD parcel number was provided. Bastrop County strives to provide the most accurate information of destroyed structures. Contact Bastrop County at (512) 581-4242 to report errors. This is for informational purposes and was not prepared for or be suitable for legal, engineering, or surveying purposes. It does not represent an on-the-ground survey and represents only the approximate relative location of property boundaries.



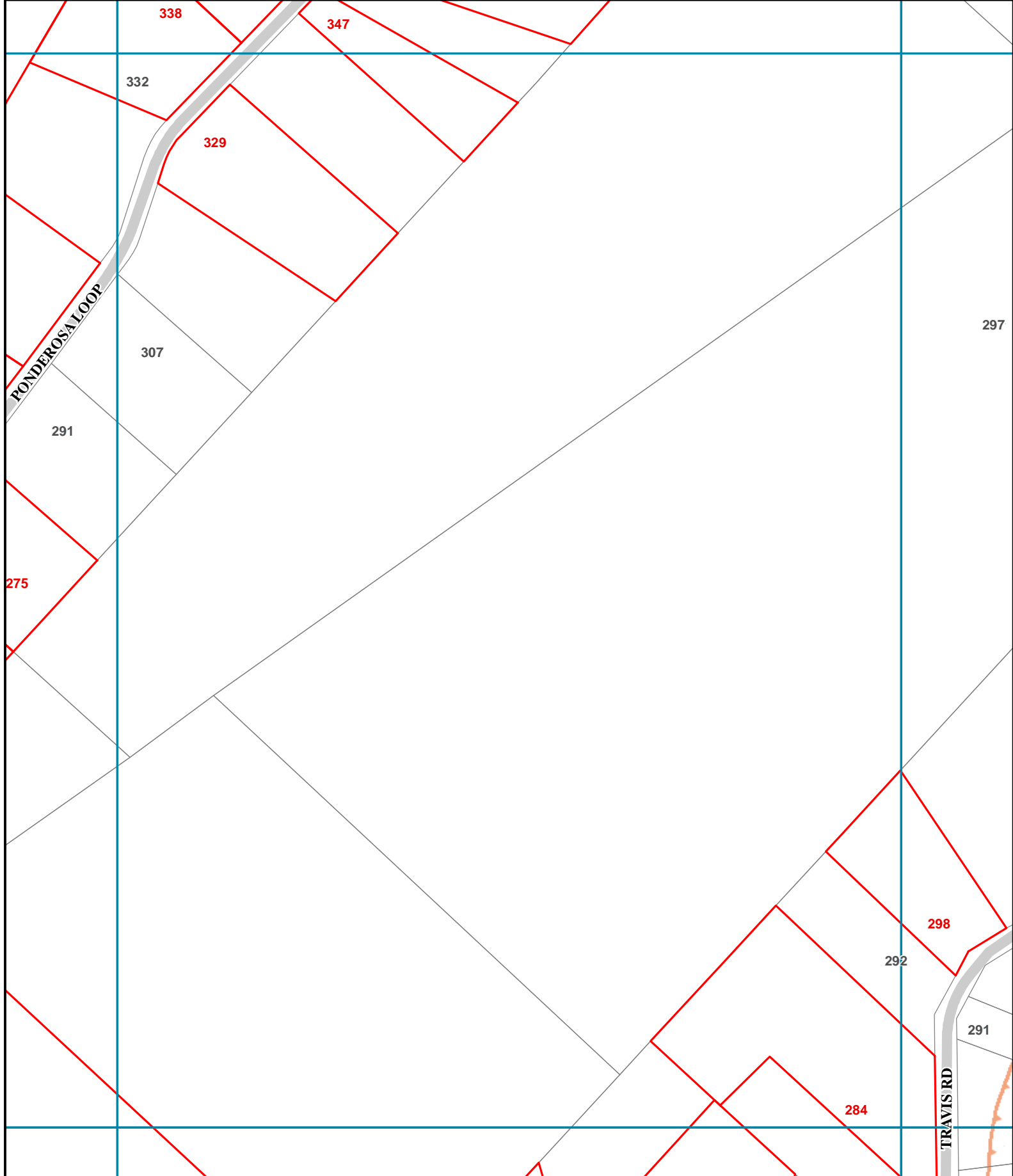
0 100 200
 Feet
 12/16/2011

123	Destroyed Structure Address	456	Address Number		City Limits
	Parcel w/ Destroyed		Land Parcel		Colorado River
	Fire Perimeter		Index Grid		

E12	E13
F12	F13
G12	G13
F14	F14
G14	E14

F-13

In the absence of an address number, location information or BCAD parcel number was provided. Bastrop County strives to provide the most accurate information of destroyed structures. Contact Bastrop County at (512) 581-4242 to report errors. This is for informational purposes and was not prepared for or be suitable for legal, engineering, or surveying purposes. It does not represent an on-the-ground survey and represents only the approximate relative location of property boundaries.



0 100 200

Feet

12/16/2011



123 Destroyed Structure Address

Parcel w/ Destroyed

Fire Perimeter

456 Address Number

Land Parcel

Index Grid

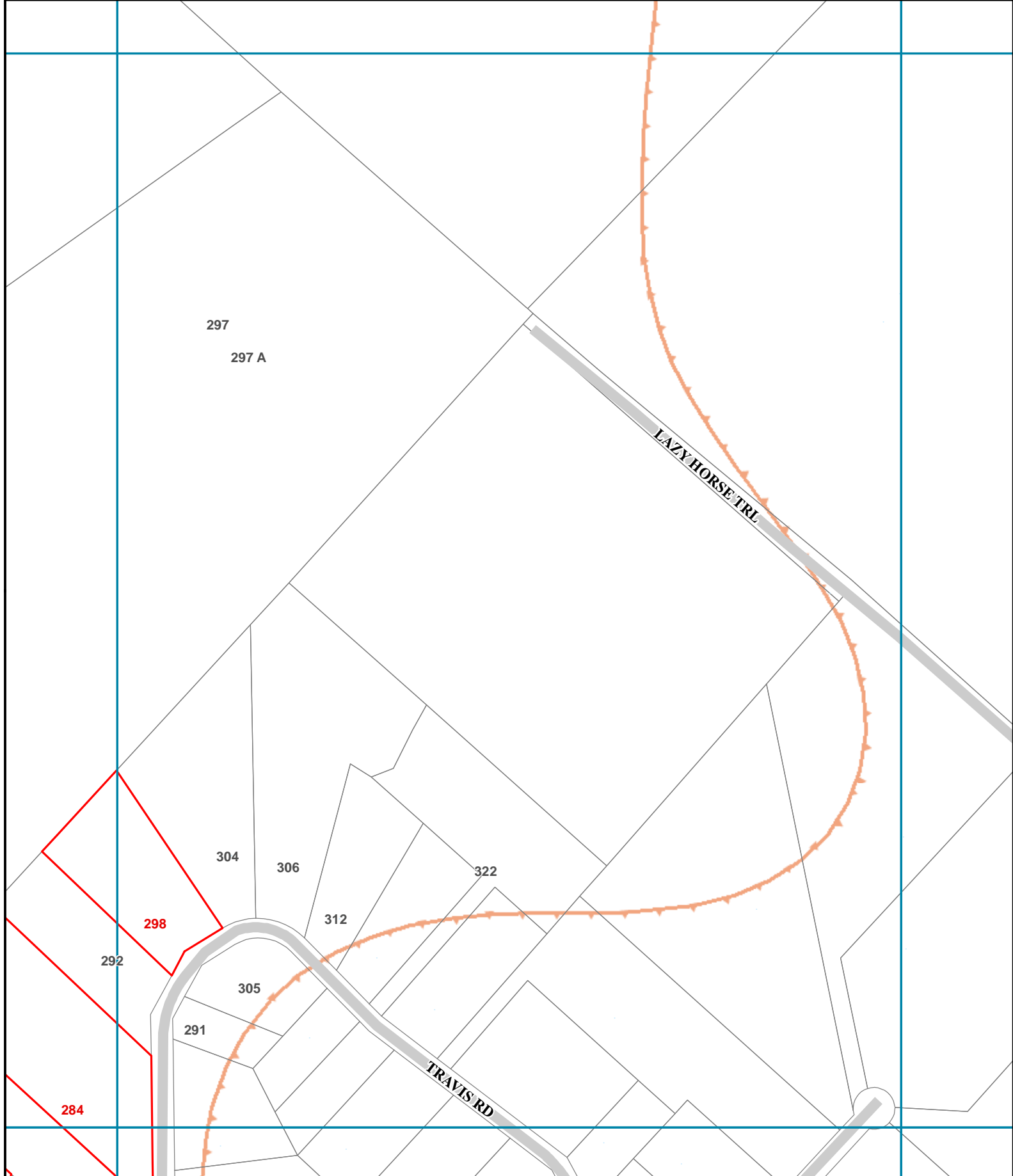
City Limits

Colorado River

G13	E13	E14	E15
F13	F14	F15	
G14	G15		

F-14

In the absence of an address number, location information or BCAD parcel number was provided. Bastrop County strives to provide the most accurate information of destroyed structures. Contact Bastrop County at (512) 581-4242 to report errors. This is for informational purposes and was not prepared for or be suitable for legal, engineering, or surveying purposes. It does not represent an on-the-ground survey and represents only the approximate relative location of property boundaries.



0 100 200
 Feet
 12/16/2011

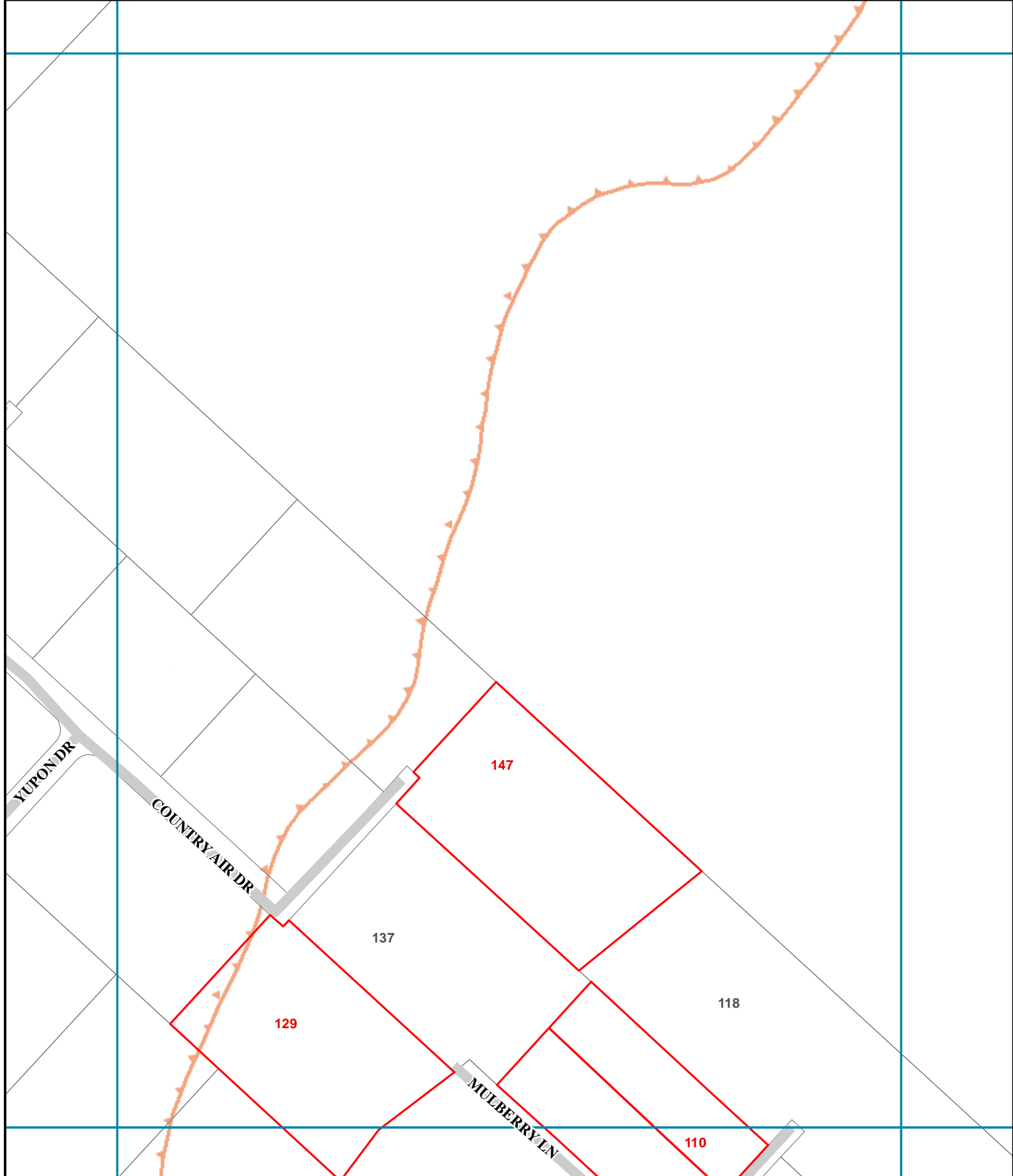


- 123 Destroyed Structure Address
- ▭ Parcel w/ Destroyed
- - - Fire Perimeter
- 456 Address Number
- ▭ Land Parcel
- ▭ Index Grid
- ▭ City Limits
- ~ Colorado River

G14	E14	E15	E16
F14	F15	F16	

F-15

In the absence of an address number, location information or BCAD parcel number was provided. Bastrop County strives to provide the most accurate information of destroyed structures. Contact Bastrop County at (512) 581-4242 to report errors. This is for informational purposes and was not prepared for or be suitable for legal, engineering, or surveying purposes. It does not represent an on-the-ground survey and represents only the approximate relative location of property boundaries.



0 100 200
 Feet
 12/16/2011

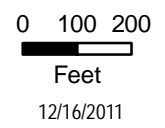
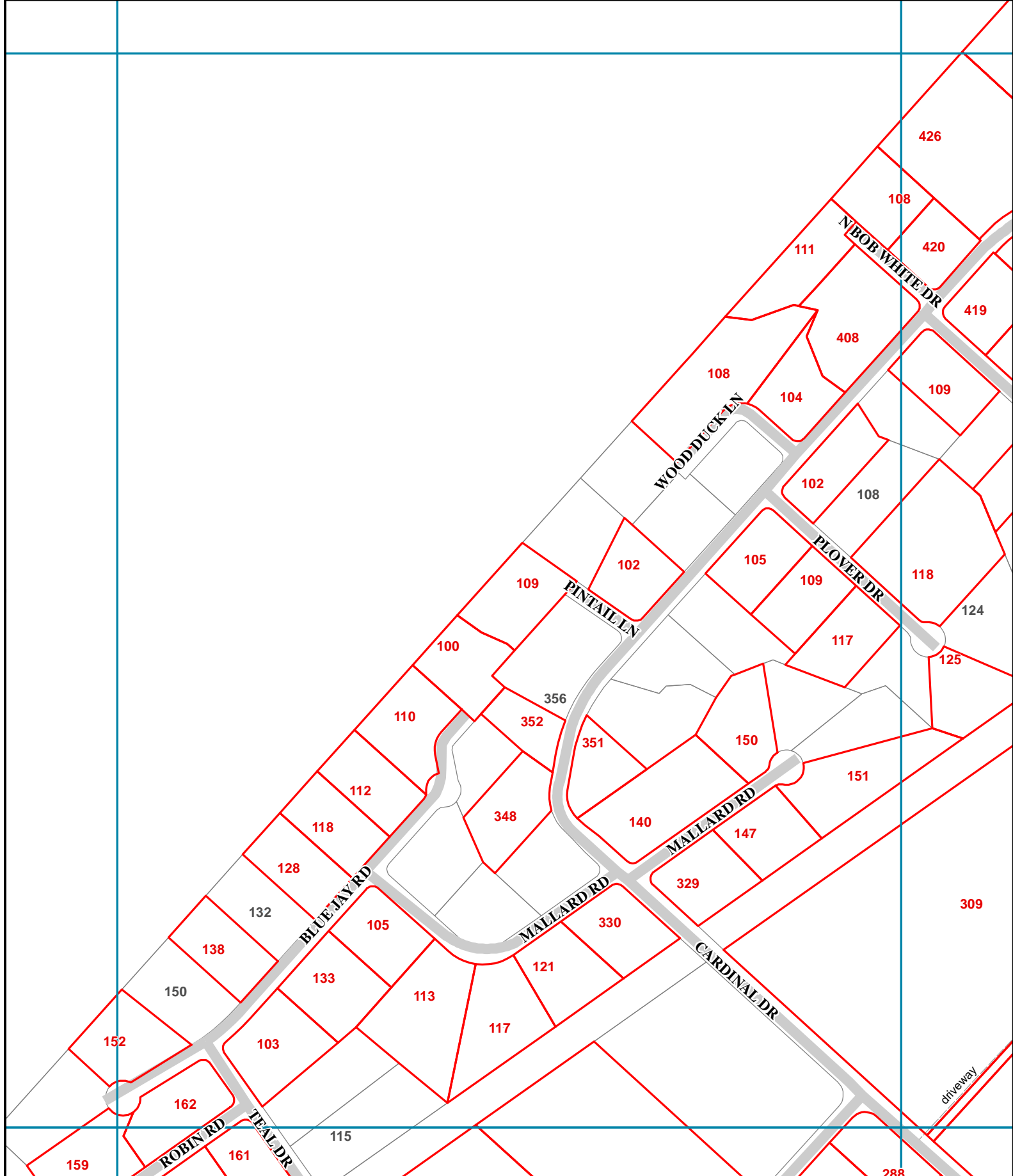


- 123 Destroyed Structure Address
- 147 Address Number
- Parcel w/ Destroyed
- Land Parcel
- Fire Perimeter
- Index Grid
- City Limits
- Colorado River

H08	F08	F09	F10
G08	G09	G10	G10

G-9

In the absence of an address number, location information or BCAD parcel number was provided. Bastrop County strives to provide the most accurate information of destroyed structures. Contact Bastrop County at (512) 581-4242 to report errors. This is for informational purposes and was not prepared for or be suitable for legal, engineering, or surveying purposes. It does not represent an on-the-ground survey and represents only the approximate relative location of property boundaries.

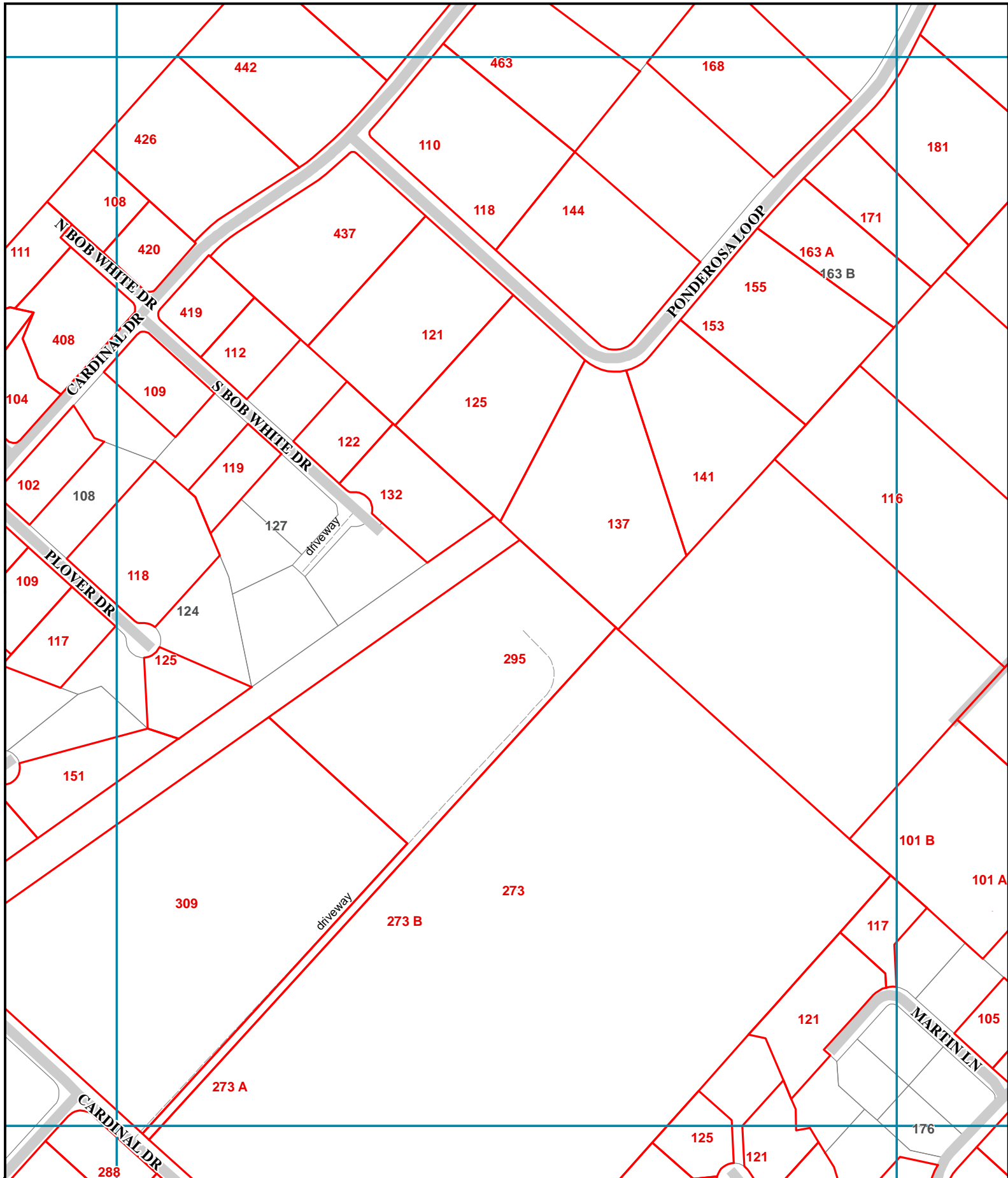


- 123 Destroyed Structure Address
- Parcel w/ Destroyed
- Fire Perimeter
- 456 Address Number
- Land Parcel
- Index Grid
- City Limits
- Colorado River

H10	F10	F11	F12
G10	G11	G12	G12

G-11

In the absence of an address number, location information or BCAD parcel number was provided. Bastrop County strives to provide the most accurate information of destroyed structures. Contact Bastrop County at (512) 581-4242 to report errors. This is for informational purposes and was not prepared for or be suitable for legal, engineering, or surveying purposes. It does not represent an on-the-ground survey and represents only the approximate relative location of property boundaries.



0 100 200
Feet
12/16/2011



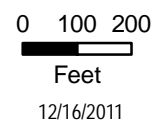
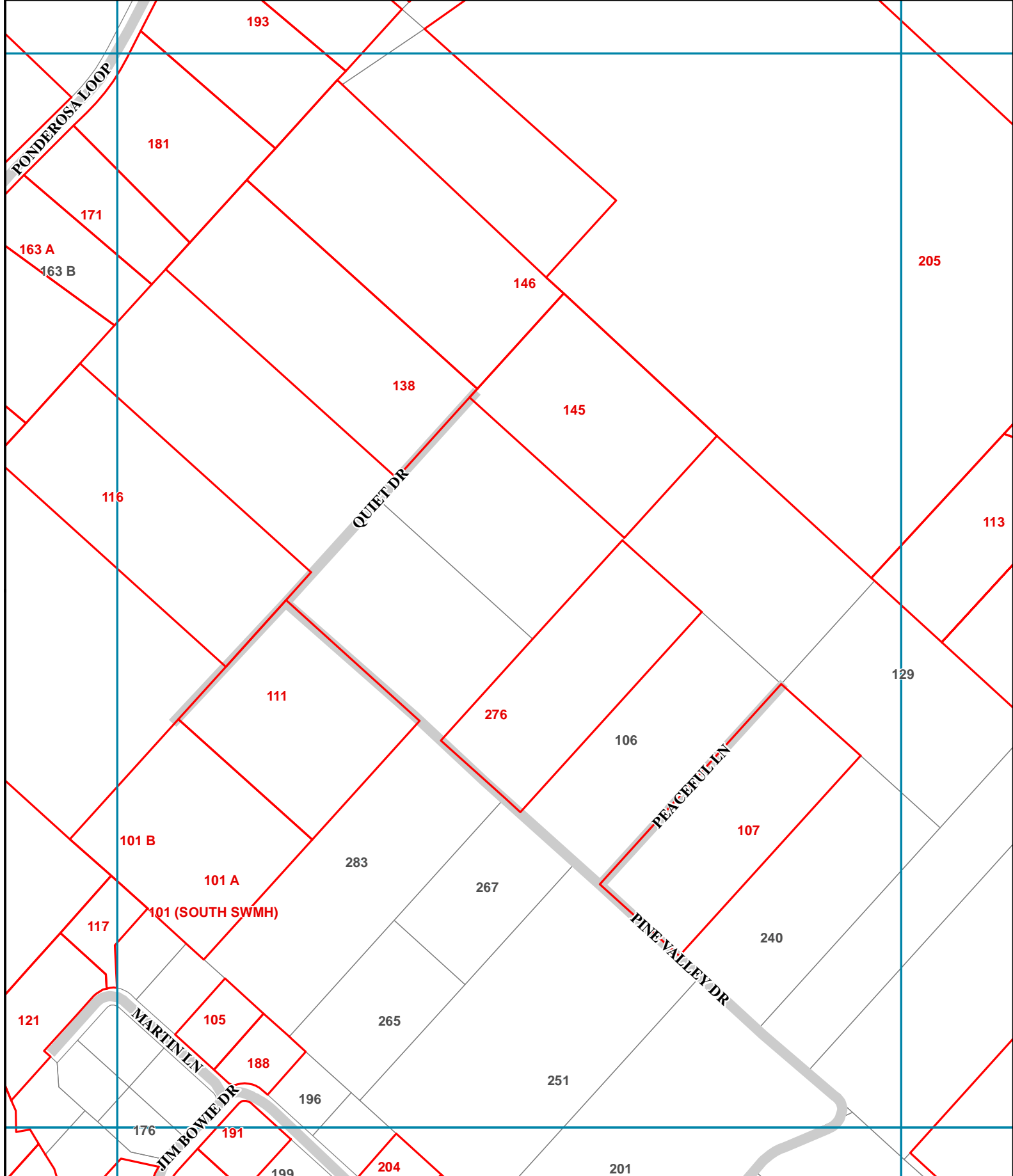
- 123 Destroyed Structure Address
- Parcel w/ Destroyed
- Fire Perimeter
- 456 Address Number
- Land Parcel
- Index Grid

- City Limits
- Colorado River

H11	F11	F12	F13
H12	G11	G12	G13
H13	G13	F13	F13

G-12

In the absence of an address number, location information or BCAD parcel number was provided. Bastrop County strives to provide the most accurate information of destroyed structures. Contact Bastrop County at (512) 581-4242 to report errors. This is for informational purposes and was not prepared for or be suitable for legal, engineering, or surveying purposes. It does not represent an on-the-ground survey and represents only the approximate relative location of property boundaries.

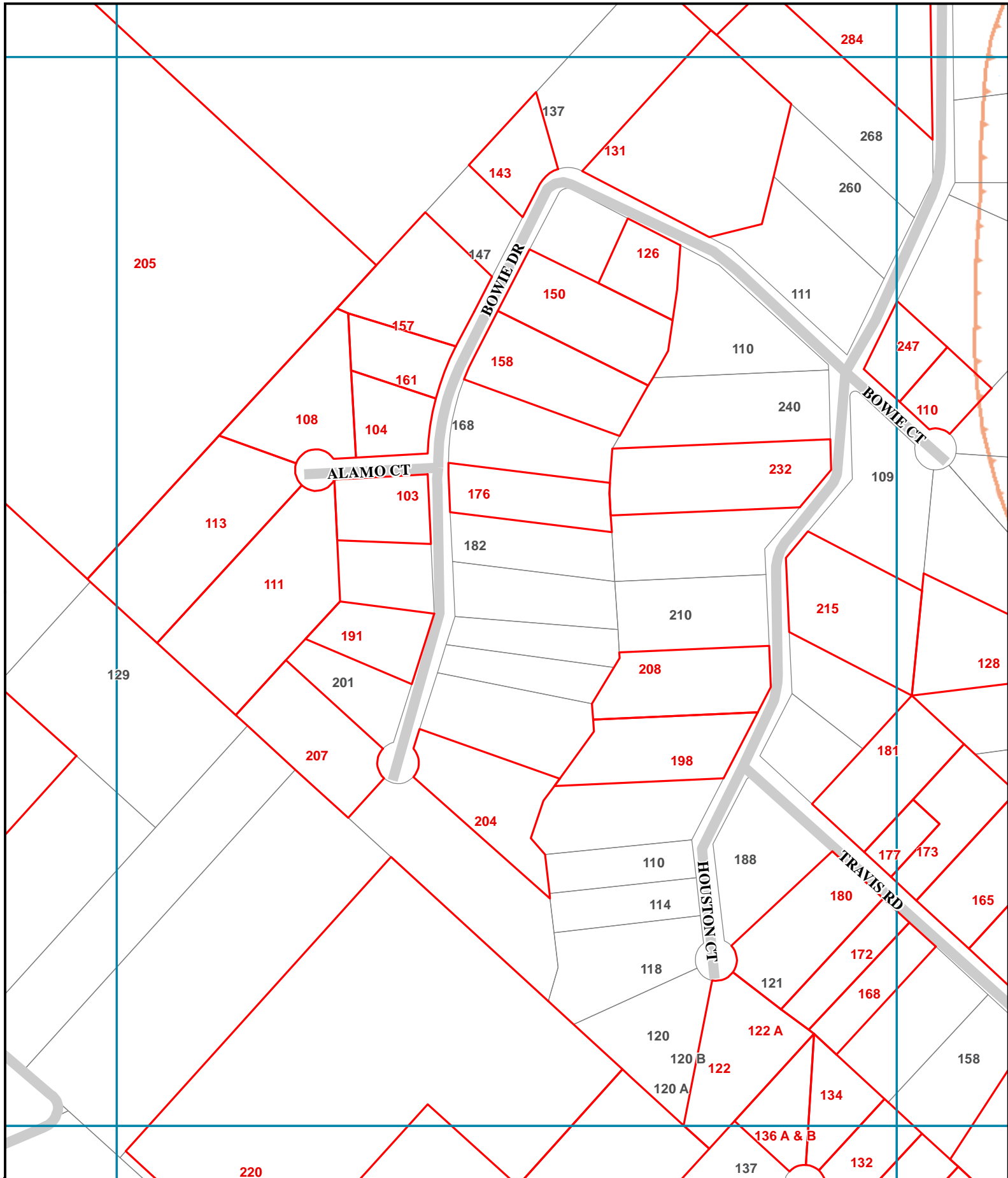


- 123 Destroyed Structure Address
- 456 Address Number
- Parcel w/ Destroyed
- Land Parcel
- Fire Perimeter
- Index Grid
- City Limits
- Colorado River

H12	F12	F13	F14
G12	G13	G14	G14
H13	H14	H14	H14

G-13

In the absence of an address number, location information or BCAD parcel number was provided. Bastrop County strives to provide the most accurate information of destroyed structures. Contact Bastrop County at (512) 581-4242 to report errors. This is for informational purposes and was not prepared for or be suitable for legal, engineering, or surveying purposes. It does not represent an on-the-ground survey and represents only the approximate relative location of property boundaries.



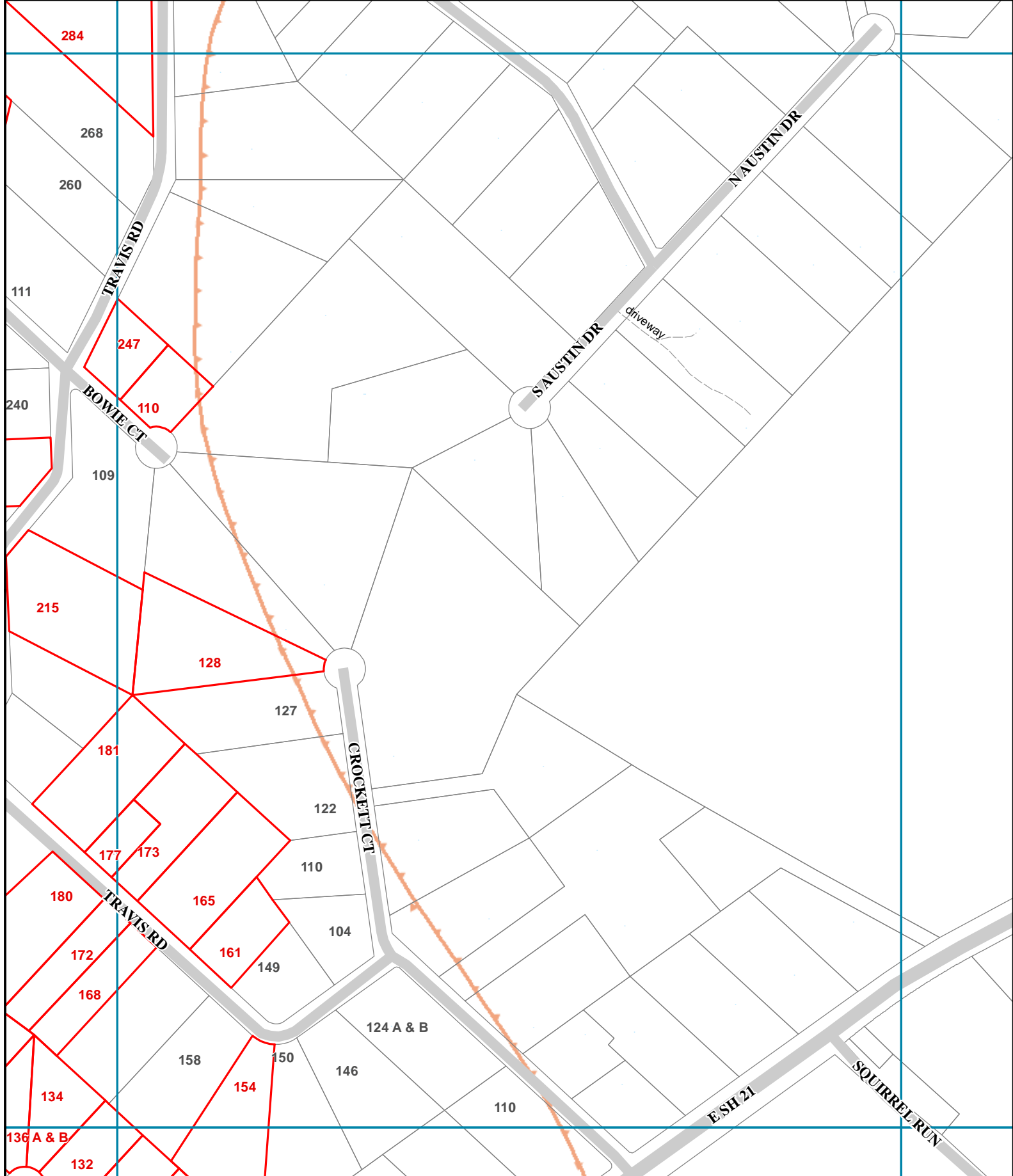
0 100 200
Feet
12/16/2011

- 123 Destroyed Structure Address
- 456 Address Number
- Parcel w/ Destroyed
- Land Parcel
- Fire Perimeter
- Index Grid
- City Limits
- Colorado River

H13	F13	F14	F15
G13	G14	G15	F15
H14	H15	G15	F15

G-14

In the absence of an address number, location information or BCAD parcel number was provided. Bastrop County strives to provide the most accurate information of destroyed structures. Contact Bastrop County at (512) 581-4242 to report errors. This is for informational purposes and was not prepared for or be suitable for legal, engineering, or surveying purposes. It does not represent an on-the-ground survey and represents only the approximate relative location of property boundaries.



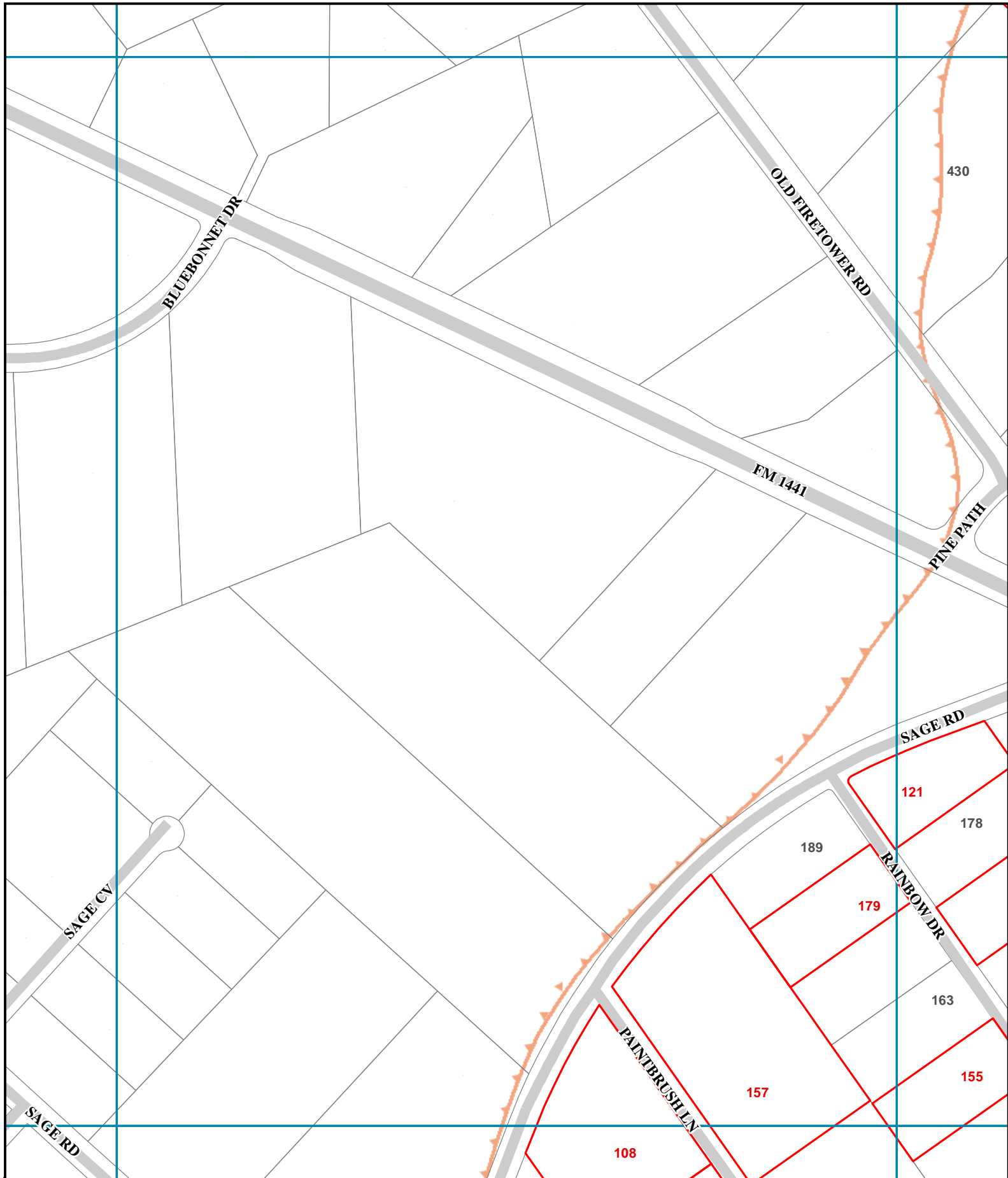
0 100 200
Feet
12/16/2011

- 123 Destroyed Structure Address
- Parcel w/ Destroyed
- Fire Perimeter
- 456 Address Number
- Land Parcel
- Index Grid
- City Limits
- Colorado River

H14	F14	F15	F16
H14	G14	H15	G16
H16	G16	F16	F16

G-15

In the absence of an address number, location information or BCAD parcel number was provided. Bastrop County strives to provide the most accurate information of destroyed structures. Contact Bastrop County at (512) 581-4242 to report errors. This is for informational purposes and was not prepared for or be suitable for legal, engineering, or surveying purposes. It does not represent an on-the-ground survey and represents only the approximate relative location of property boundaries.



0 100 200
 Feet
 12/16/2011

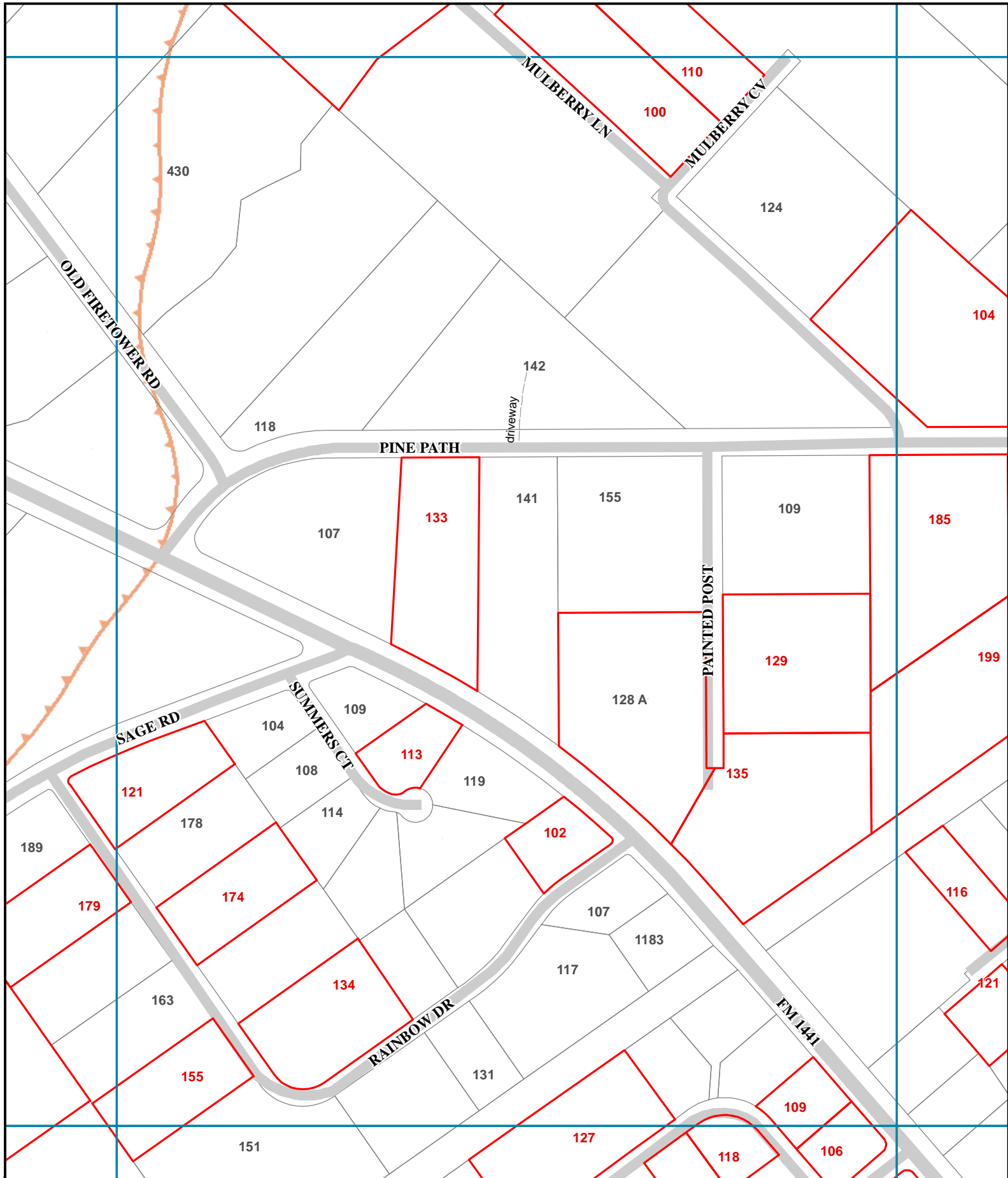


- 123 Destroyed Structure Address
- Parcel w/ Destroyed
- Fire Perimeter
- 456 Address Number
- Land Parcel
- Index Grid
- City Limits
- Colorado River

	G07	G08	G09
H07			H09
I07	I08	I09	

H-8

In the absence of an address number, location information or BCAD parcel number was provided. Bastrop County strives to provide the most accurate information of destroyed structures. Contact Bastrop County at (512) 581-4242 to report errors. This is for informational purposes and was not prepared for or be suitable for legal, engineering, or surveying purposes. It does not represent an on-the-ground survey and represents only the approximate relative location of property boundaries.



0 100 200



Feet

12/16/2011



123 Destroyed Structure Address

Parcel w/ Destroyed

Fire Perimeter

456 Address Number

Land Parcel

Index Grid

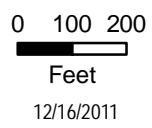
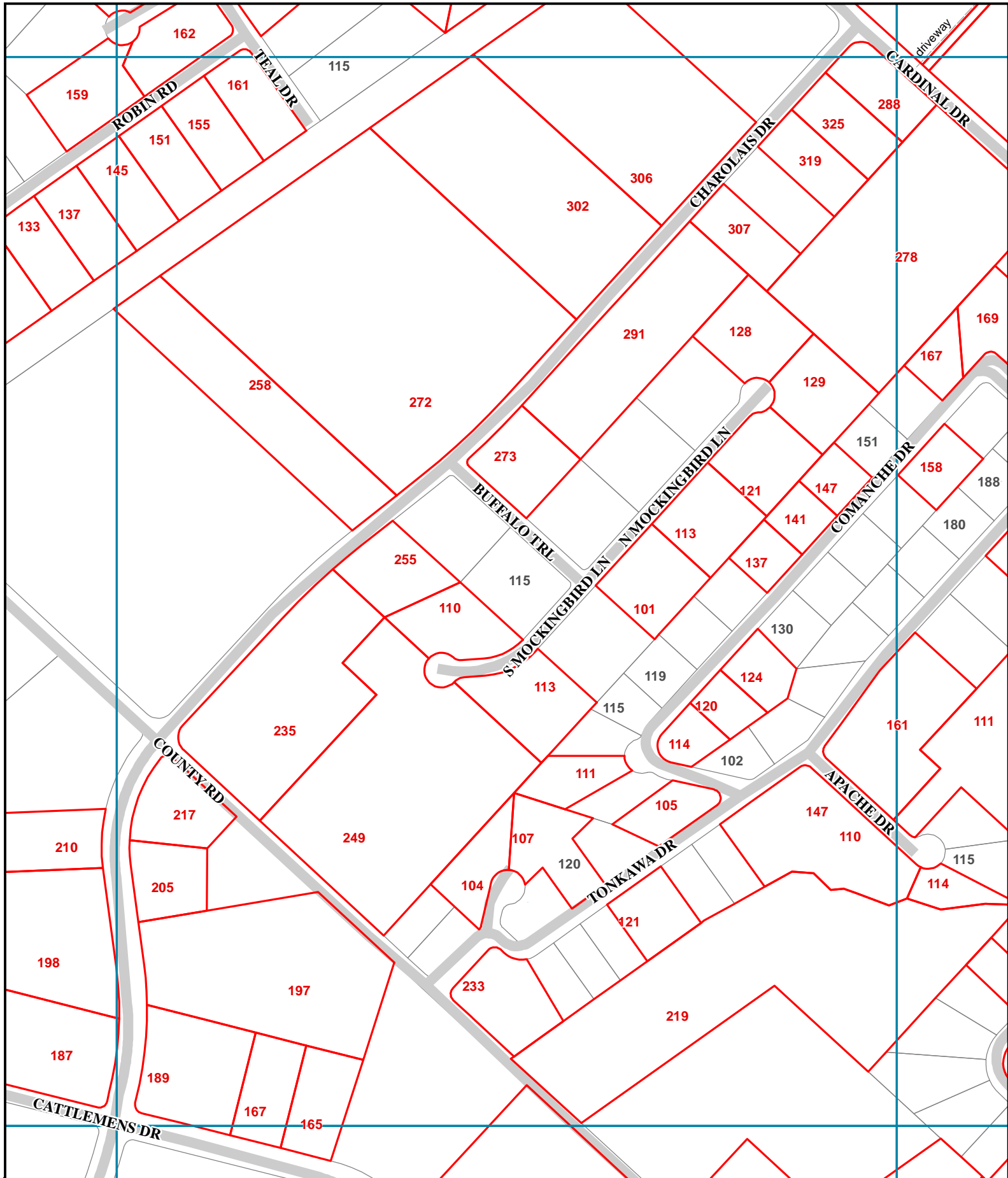
City Limits

Colorado River

	G08	G09	G10
H08			
H09			
H10			

H-9

In the absence of an address number, location information or BCAD parcel number was provided. Bastrop County strives to provide the most accurate information of destroyed structures. Contact Bastrop County at (512) 581-4242 to report errors. This is for informational purposes and was not prepared for or be suitable for legal, engineering, or surveying purposes. It does not represent an on-the-ground survey and represents only the approximate relative location of property boundaries.



- 123 Destroyed Structure Address
- Parcel w/ Destroyed
- Fire Perimeter

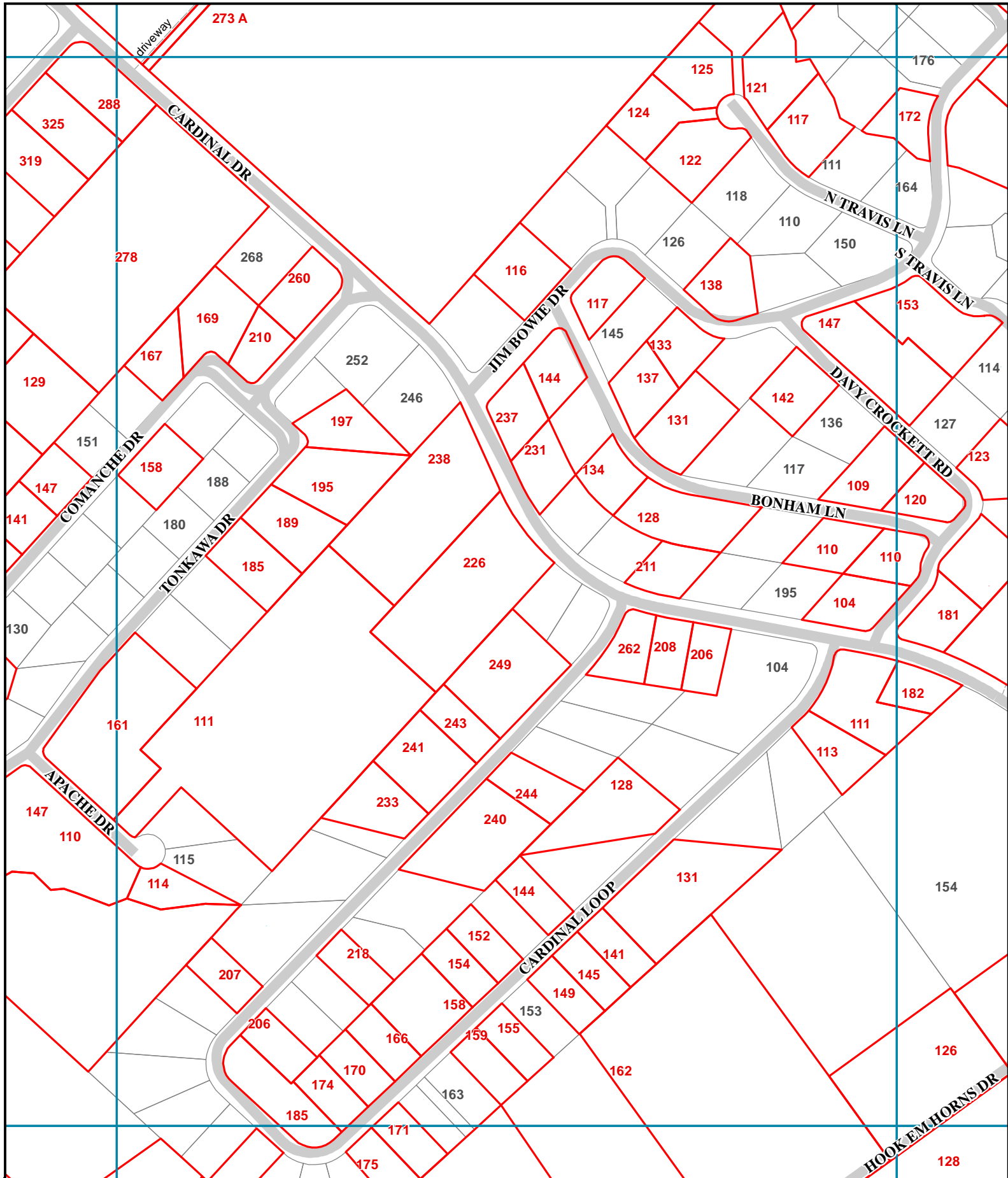
- 456 Address Number
- Land Parcel
- Index Grid

- City Limits
- Colorado River

	G10	G11	G12
H10			
H11			
H12			

H-11

In the absence of an address number, location information or BCAD parcel number was provided. Bastrop County strives to provide the most accurate information of destroyed structures. Contact Bastrop County at (512) 581-4242 to report errors. This is for informational purposes and was not prepared for or be suitable for legal, engineering, or surveying purposes. It does not represent an on-the-ground survey and represents only the approximate relative location of property boundaries.



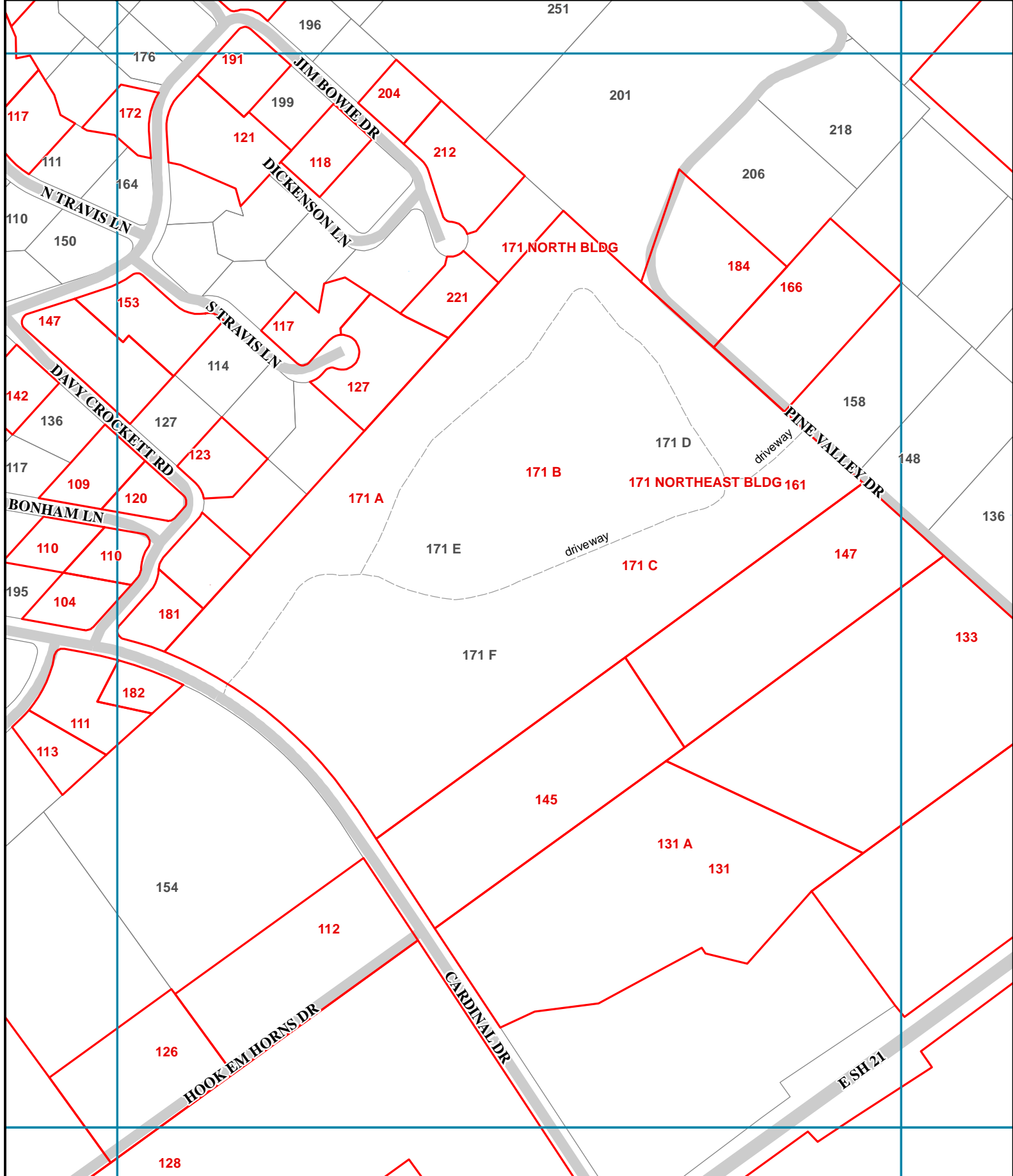
0 100 200
 Feet
 12/16/2011

123 Destroyed Structure Address	456 Address Number	City Limits
Parcel w/ Destroyed	Land Parcel	Colorado River
Fire Perimeter	Index Grid	

	G11	G12	G13
H11			
H12			
H13			

H-12

In the absence of an address number, location information or BCAD parcel number was provided. Bastrop County strives to provide the most accurate information of destroyed structures. Contact Bastrop County at (512) 581-4242 to report errors. This is for informational purposes and was not prepared for or be suitable for legal, engineering, or surveying purposes. It does not represent an on-the-ground survey and represents only the approximate relative location of property boundaries.



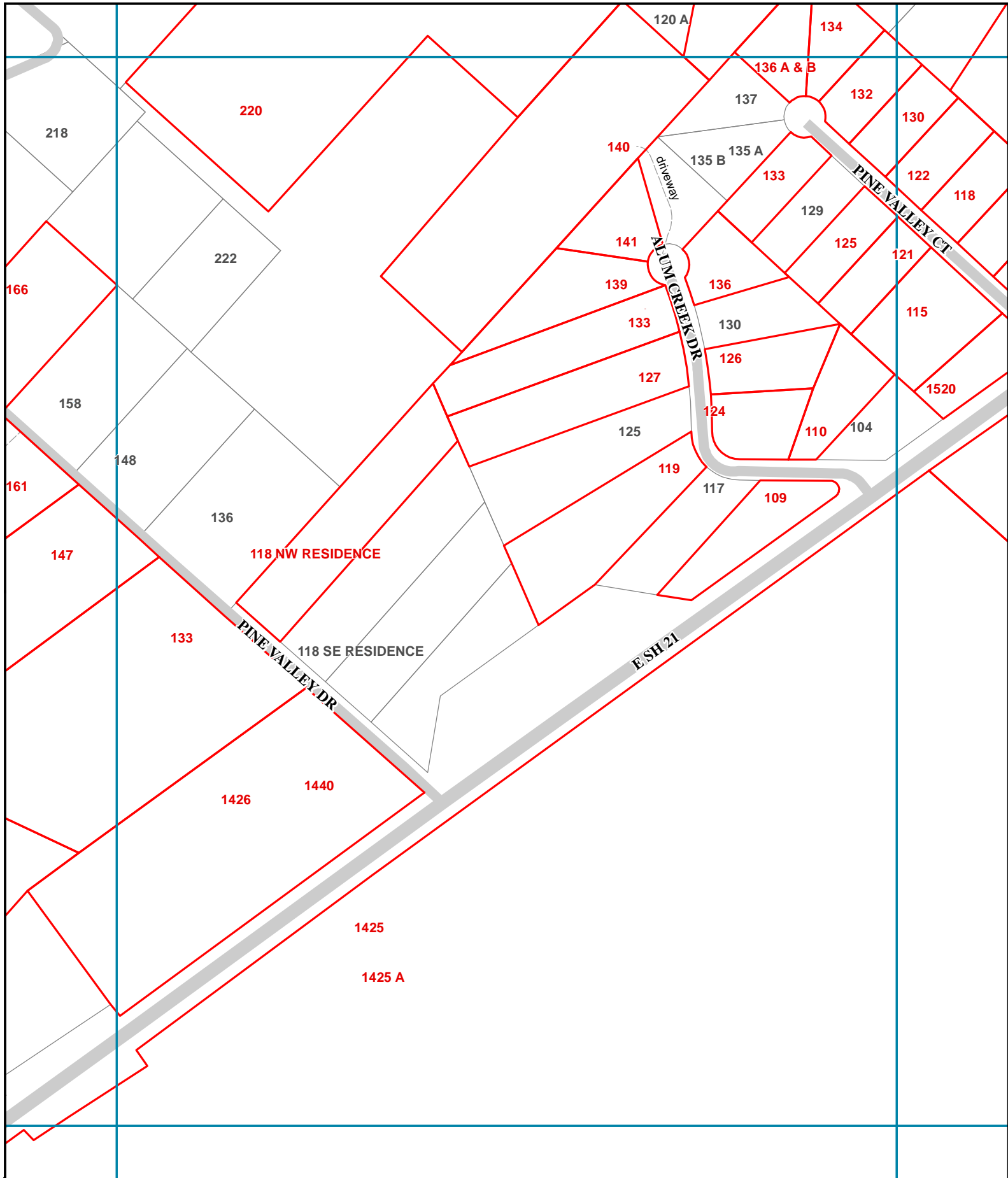
0 100 200
Feet
12/16/2011

123 Destroyed Structure Address	456 Address Number	City Limits
Parcel w/ Destroyed	Land Parcel	Colorado River
Fire Perimeter	Index Grid	

G12	G13	G14
H12	H13	H14

H-13

In the absence of an address number, location information or BCAD parcel number was provided. Bastrop County strives to provide the most accurate information of destroyed structures. Contact Bastrop County at (512) 581-4242 to report errors. This is for informational purposes and was not prepared for or be suitable for legal, engineering, or surveying purposes. It does not represent an on-the-ground survey and represents only the approximate relative location of property boundaries.



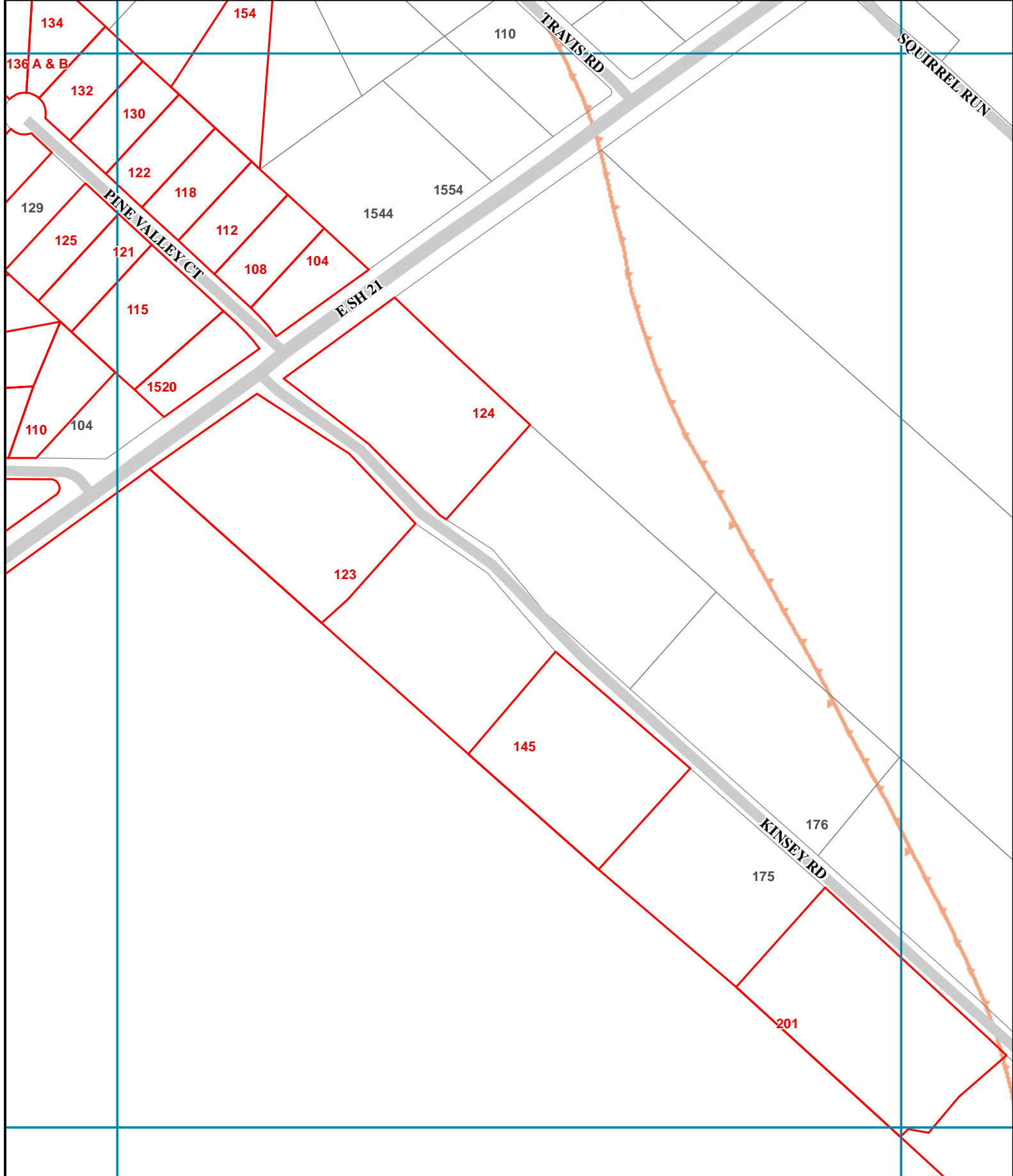
0 100 200
Feet
12/16/2011

123	Destroyed Structure Address	456	Address Number		City Limits
	Parcel w/ Destroyed		Land Parcel		Colorado River
	Fire Perimeter		Index Grid		

	G13	G14	G15
H13			
H14			
H15			

H-14

In the absence of an address number, location information or BCAD parcel number was provided. Bastrop County strives to provide the most accurate information of destroyed structures. Contact Bastrop County at (512) 581-4242 to report errors. This is for informational purposes and was not prepared for or be suitable for legal, engineering, or surveying purposes. It does not represent an on-the-ground survey and represents only the approximate relative location of property boundaries.



0 100 200



Feet

12/16/2011

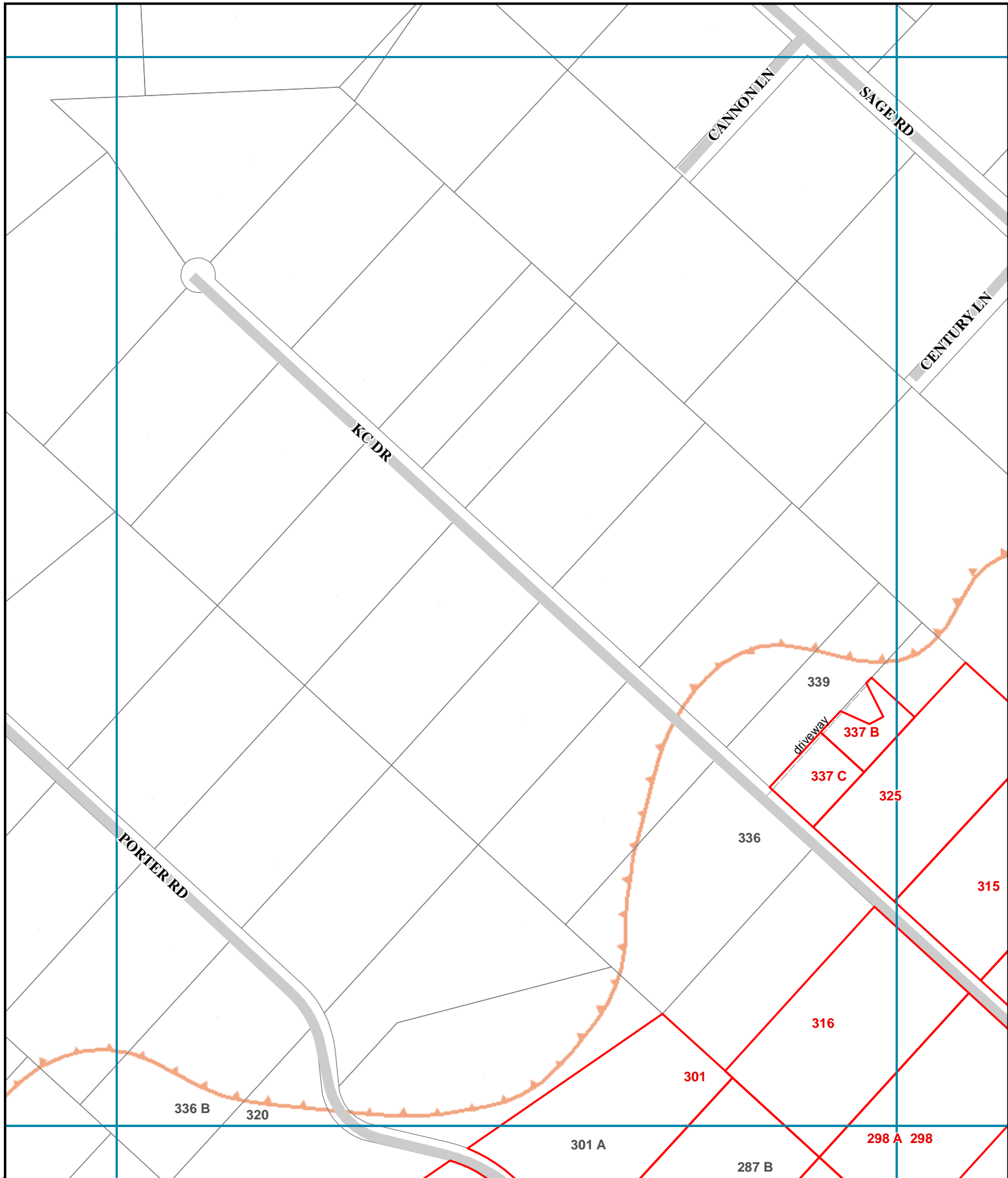


- 123 Destroyed Structure Address
- Parcel w/ Destroyed
- Fire Perimeter
- 456 Address Number
- Land Parcel
- Index Grid
- City Limits
- Colorado River

	G14	G15	G16
H14			
H15			
H16			

H-15

In the absence of an address number, location information or BCAD parcel number was provided. Bastrop County strives to provide the most accurate information of destroyed structures. Contact Bastrop County at (512) 581-4242 to report errors. This is for informational purposes and was not prepared for or be suitable for legal, engineering, or surveying purposes. It does not represent an on-the-ground survey and represents only the approximate relative location of property boundaries.



0 100 200
Feet
12/16/2011

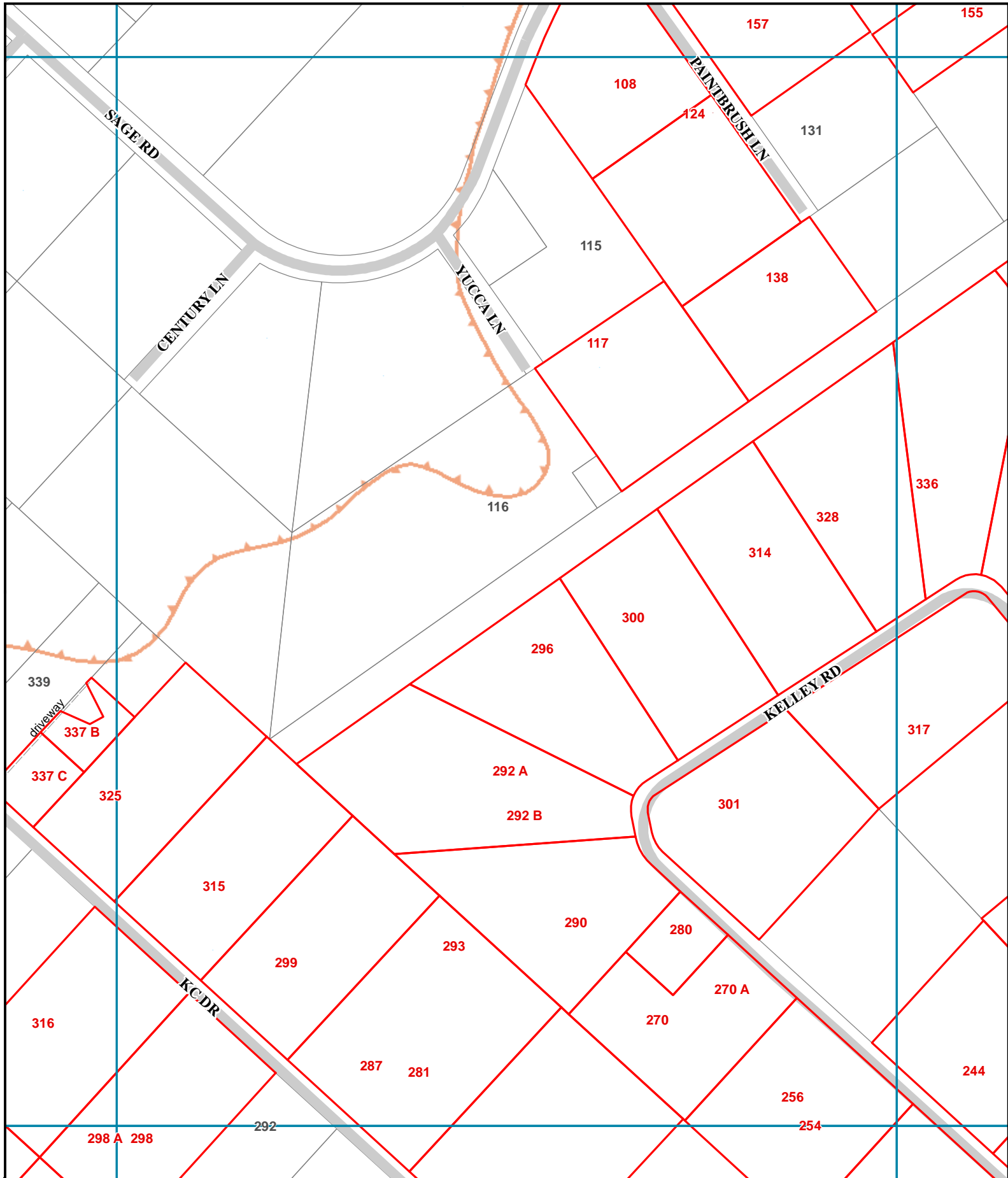


- 123 Destroyed Structure Address
- Parcel w/ Destroyed
- Fire Perimeter
- 456 Address Number
- Land Parcel
- Index Grid
- City Limits
- Colorado River

H06	H07	H08
J06	J07	J08

I-7

In the absence of an address number, location information or BCAD parcel number was provided. Bastrop County strives to provide the most accurate information of destroyed structures. Contact Bastrop County at (512) 581-4242 to report errors. This is for informational purposes and was not prepared for or be suitable for legal, engineering, or surveying purposes. It does not represent an on-the-ground survey and represents only the approximate relative location of property boundaries.



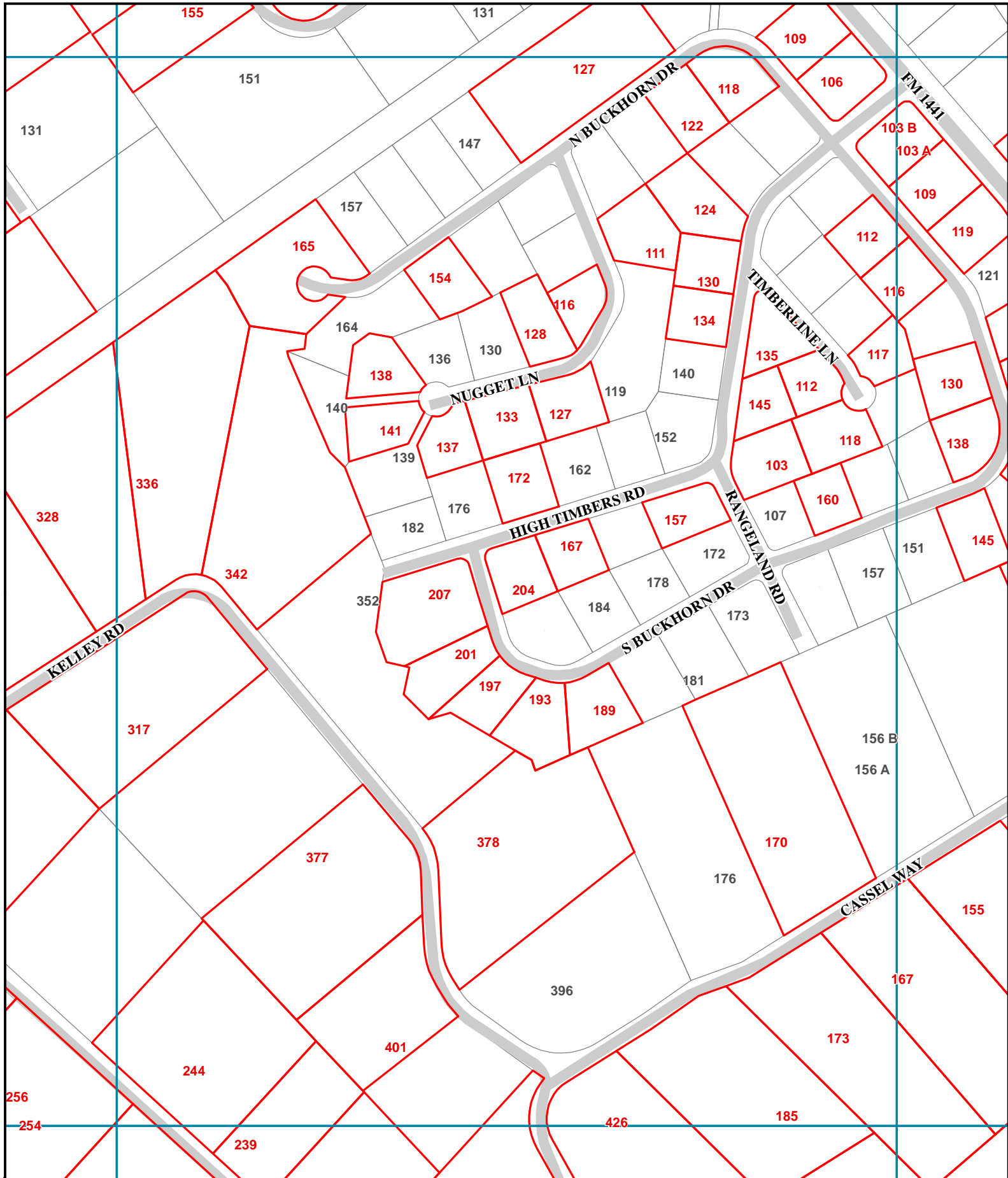
0 100 200
 Feet
 12/16/2011

- 123 Destroyed Structure Address
- Parcel w/ Destroyed
- Fire Perimeter
- 456 Address Number
- Land Parcel
- Index Grid
- City Limits
- Colorado River

H07	H08	H09
I07	I08	I09
J07	J08	J09

I-8

In the absence of an address number, location information or BCAD parcel number was provided. Bastrop County strives to provide the most accurate information of destroyed structures. Contact Bastrop County at (512) 581-4242 to report errors. This is for informational purposes and was not prepared for or be suitable for legal, engineering, or surveying purposes. It does not represent an on-the-ground survey and represents only the approximate relative location of property boundaries.



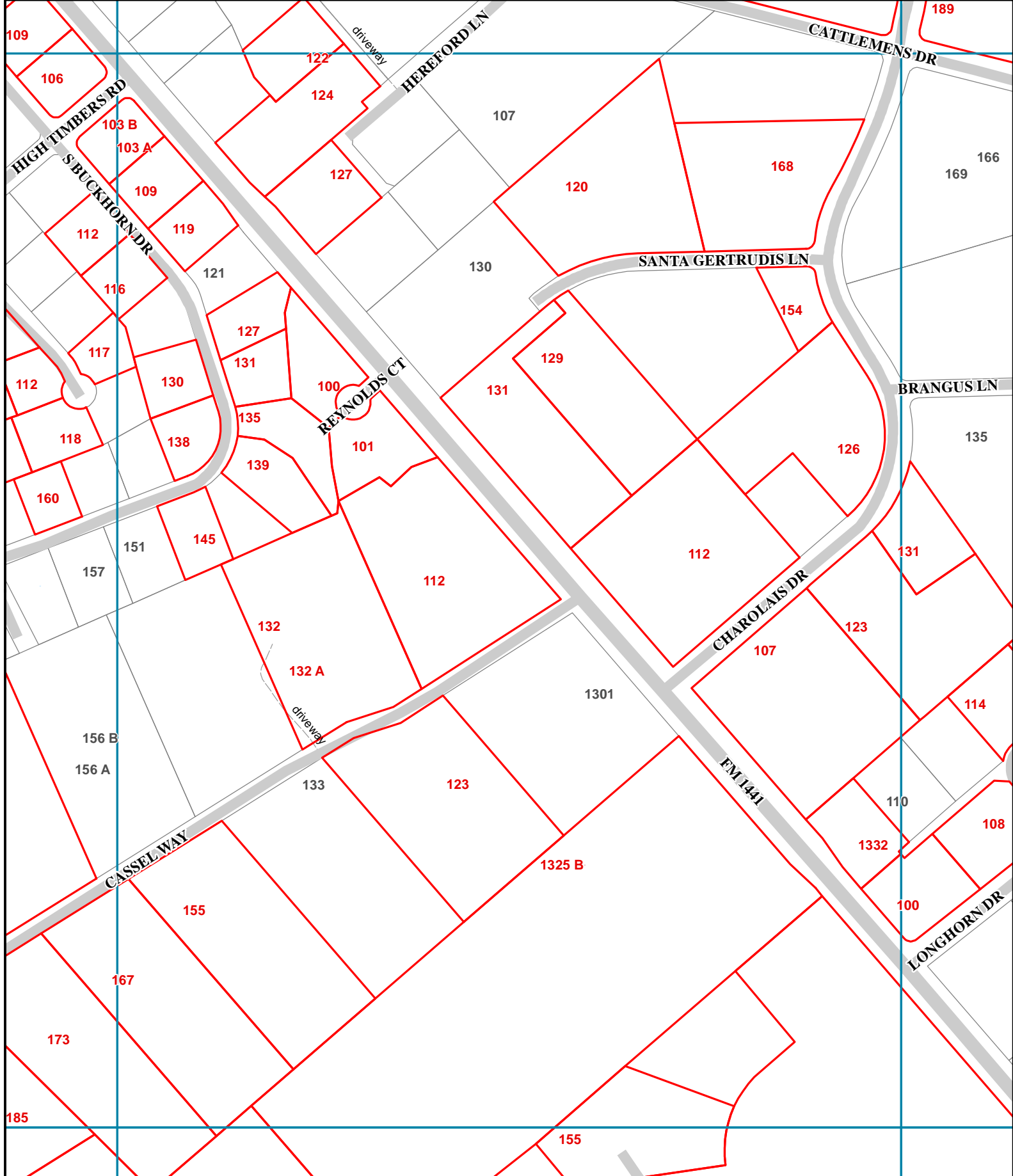
0 100 200
Feet
12/16/2011

- 123 Destroyed Structure Address
- Parcel w/ Destroyed
- Fire Perimeter
- 456 Address Number
- Land Parcel
- Index Grid
- City Limits
- Colorado River

H08	H09	H10
I08	I09	I10
J08	J09	J10

I-9

In the absence of an address number, location information or BCAD parcel number was provided. Bastrop County strives to provide the most accurate information of destroyed structures. Contact Bastrop County at (512) 581-4242 to report errors. This is for informational purposes and was not prepared for or be suitable for legal, engineering, or surveying purposes. It does not represent an on-the-ground survey and represents only the approximate relative location of property boundaries.



0 100 200
 Feet
 12/16/2011

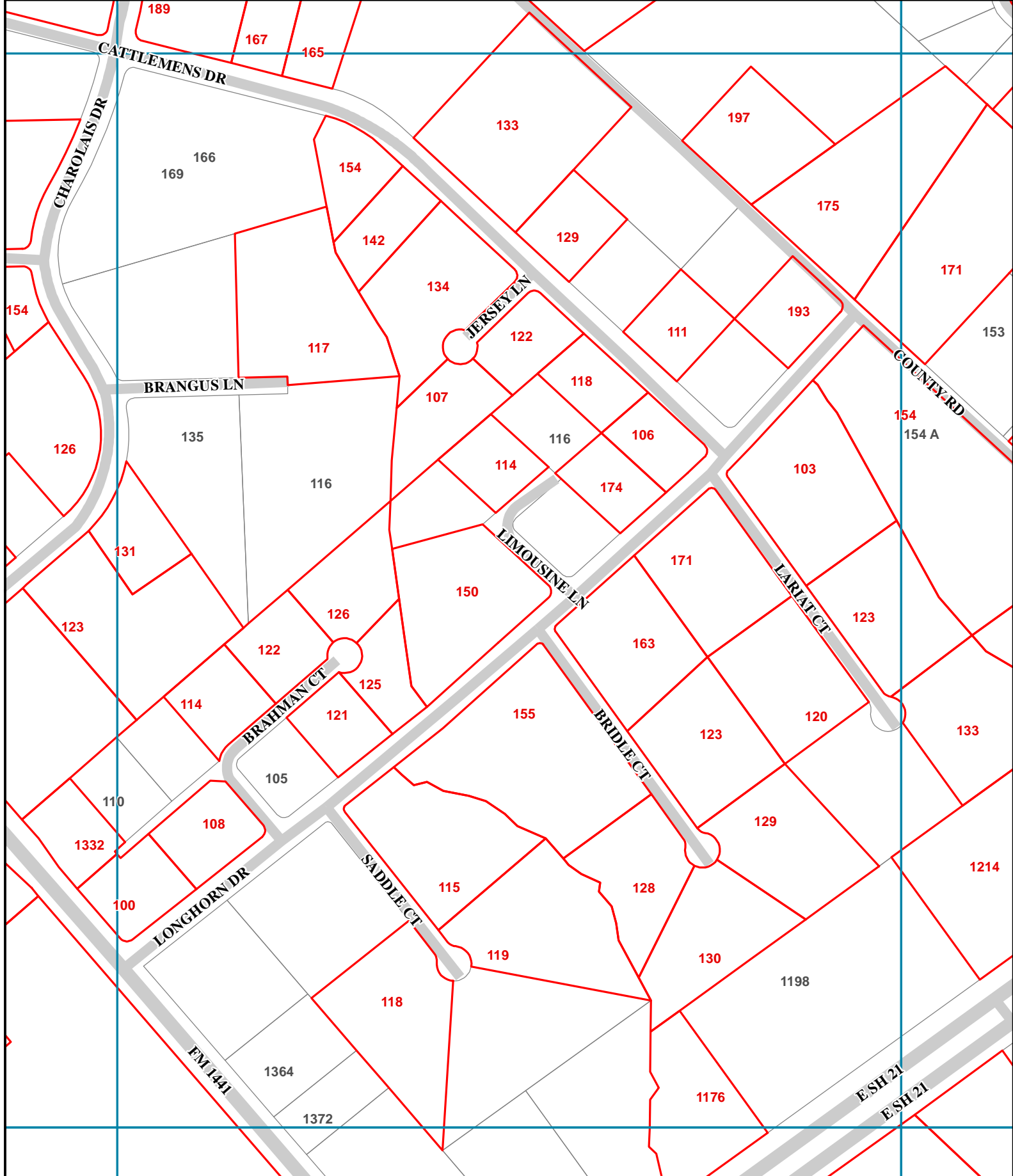


- 123 Destroyed Structure Address
- Parcel w/ Destroyed
- Fire Perimeter
- 456 Address Number
- Land Parcel
- Index Grid
- City Limits
- Colorado River

	H09	H10	H11
J09	J09	J10	J11

I-10

In the absence of an address number, location information or BCAD parcel number was provided. Bastrop County strives to provide the most accurate information of destroyed structures. Contact Bastrop County at (512) 581-4242 to report errors. This is for informational purposes and was not prepared for or be suitable for legal, engineering, or surveying purposes. It does not represent an on-the-ground survey and represents only the approximate relative location of property boundaries.



0 100 200
 Feet
 12/16/2011



- 123 Destroyed Structure Address
- Parcel w/ Destroyed
- Fire Perimeter

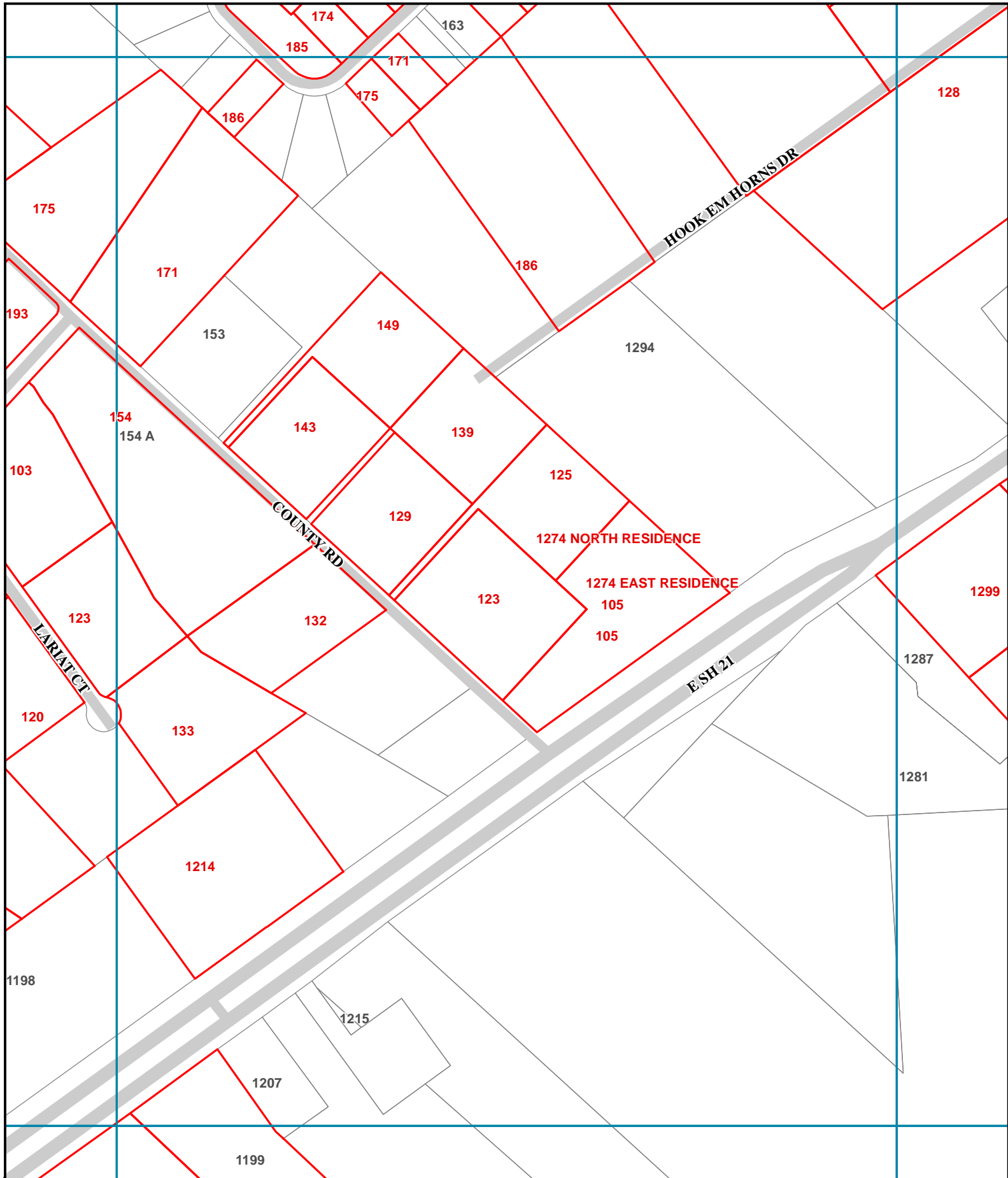
- 456 Address Number
- Land Parcel
- Index Grid

- City Limits
- Colorado River

H10	H11	H12
I10	I11	I12
J10	J11	J12

I-11

In the absence of an address number, location information or BCAD parcel number was provided. Bastrop County strives to provide the most accurate information of destroyed structures. Contact Bastrop County at (512) 581-4242 to report errors. This is for informational purposes and was not prepared for or be suitable for legal, engineering, or surveying purposes. It does not represent an on-the-ground survey and represents only the approximate relative location of property boundaries.



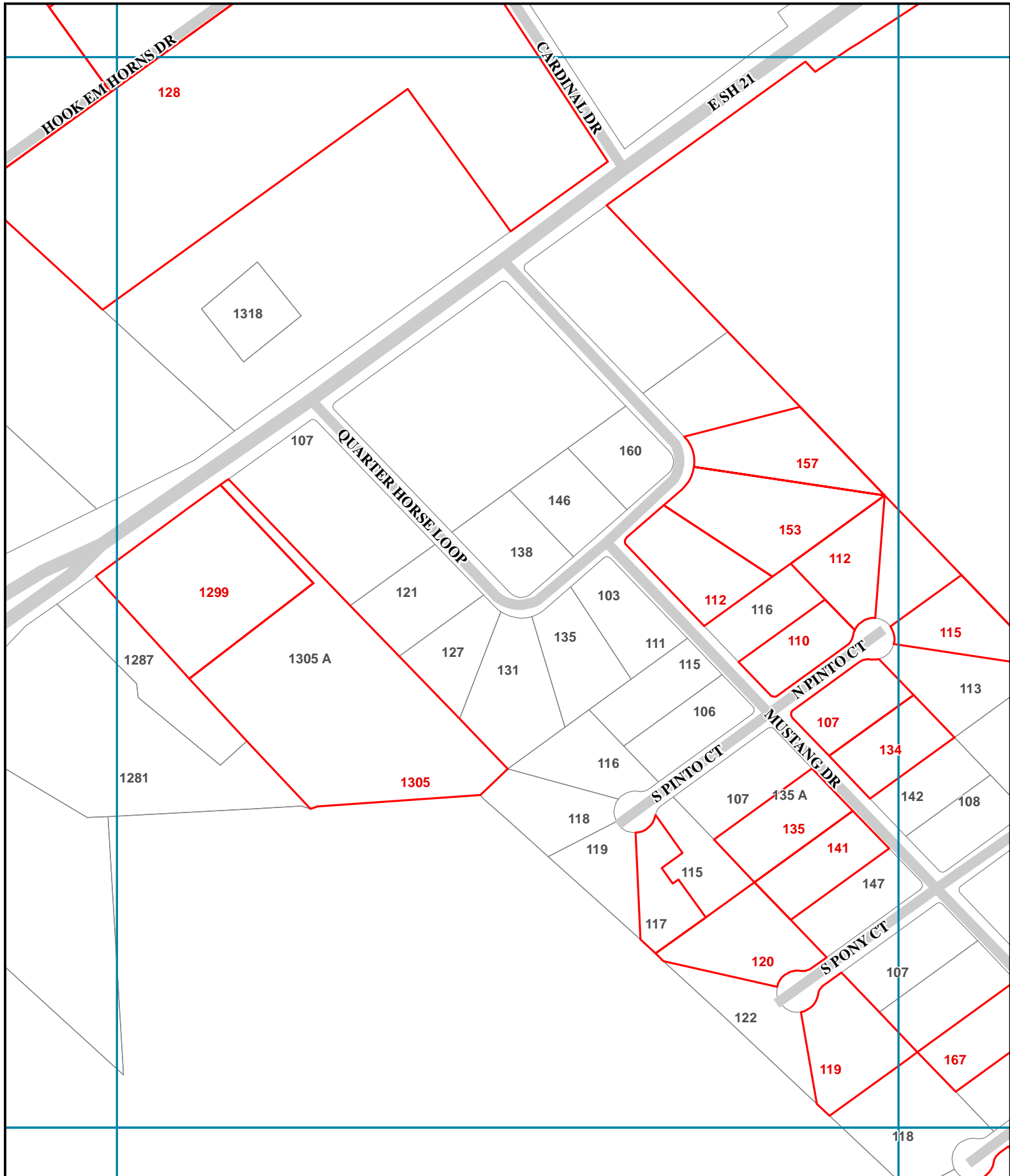
0 100 200
Feet
12/16/2011

123 Destroyed Structure Address	456 Address Number	City Limits
Parcel w/ Destroyed	Land Parcel	Colorado River
Fire Perimeter	Index Grid	

H11	H12	H13
I11	I12	I13
J11	J12	J13

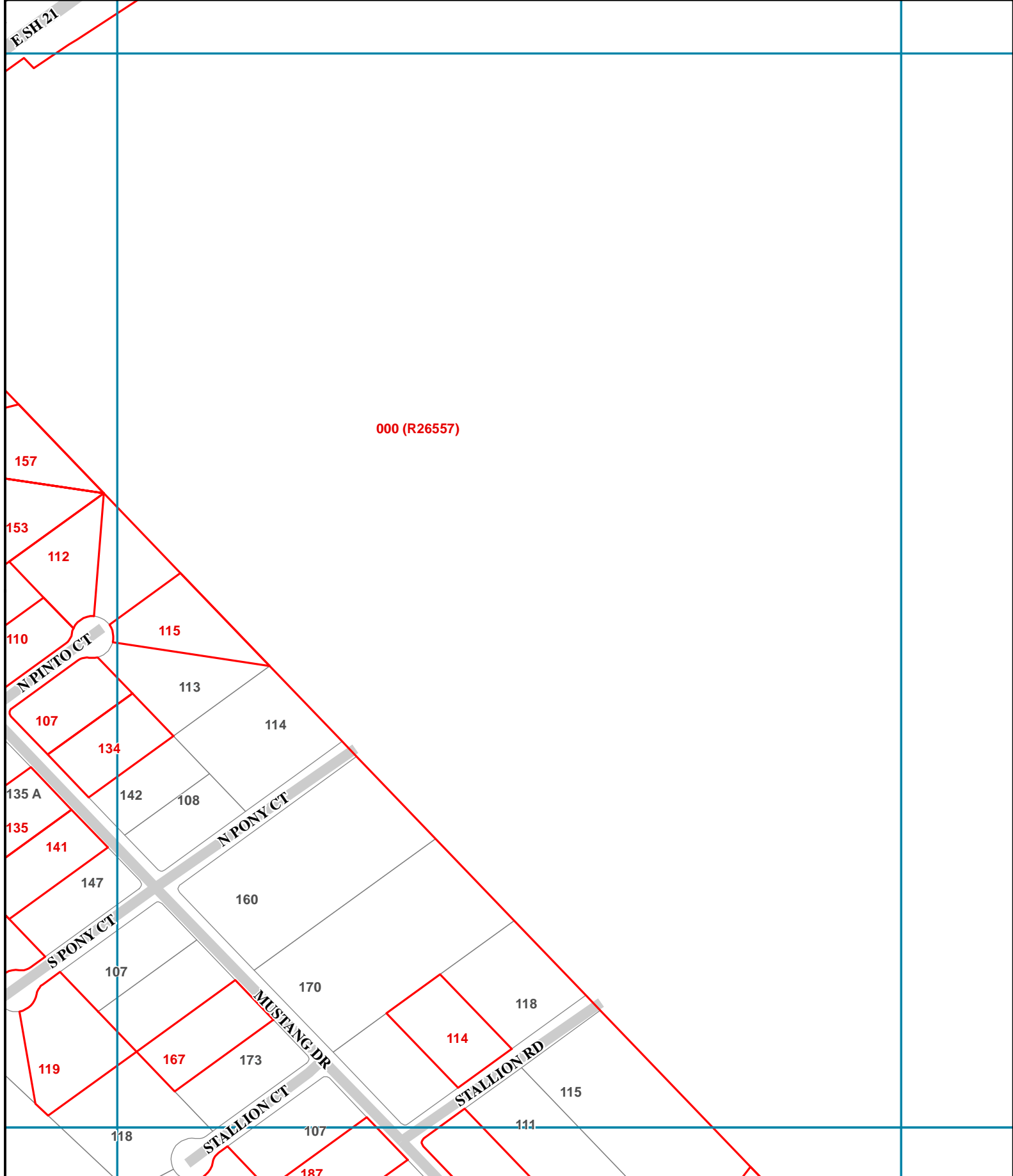
I-12

In the absence of an address number, location information or BCAD parcel number was provided. Bastrop County strives to provide the most accurate information of destroyed structures. Contact Bastrop County at (512) 581-4242 to report errors. This is for informational purposes and was not prepared for or be suitable for legal, engineering, or surveying purposes. It does not represent an on-the-ground survey and represents only the approximate relative location of property boundaries.



0 100 200 Feet 12/16/2011		123 Destroyed Structure Address	456 Address Number	City Limits	<table border="1"> <tr> <td>H12</td> <td>H13</td> <td>H14</td> </tr> <tr> <td>J12</td> <td>J13</td> <td>J14</td> </tr> </table>	H12	H13	H14	J12	J13	J14
		H12	H13	H14							
J12	J13	J14									
Parcel w/ Destroyed	Land Parcel	Colorado River	<h1>I-13</h1>								
Fire Perimeter	Index Grid										

In the absence of an address number, location information or BCAD parcel number was provided. Bastrop County strives to provide the most accurate information of destroyed structures. Contact Bastrop County at (512) 581-4242 to report errors. This is for informational purposes and was not prepared for or be suitable for legal, engineering, or surveying purposes. It does not represent an on-the-ground survey and represents only the approximate relative location of property boundaries.



000 (R26557)

0 100 200

Feet

12/16/2011

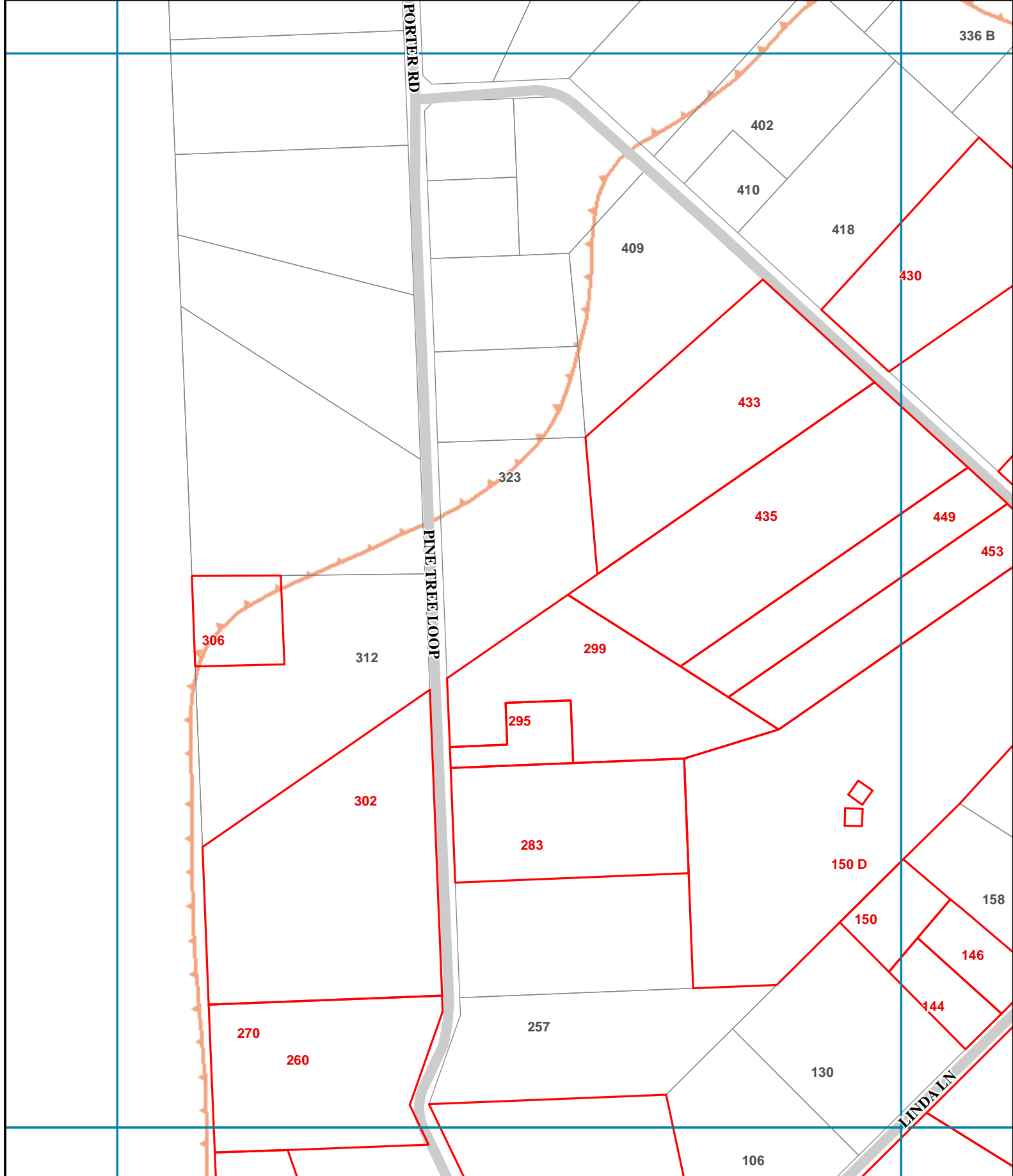


- 123 Destroyed Structure Address 456 Address Number City Limits
- Parcel w/ Destroyed Land Parcel Colorado River
- Fire Perimeter Index Grid

	H13	H14	H15
J13	I13	I14	I15
J14	J14	J15	J15

I-14

In the absence of an address number, location information or BCAD parcel number was provided. Bastrop County strives to provide the most accurate information of destroyed structures. Contact Bastrop County at (512) 581-4242 to report errors. This is for informational purposes and was not prepared for or be suitable for legal, engineering, or surveying purposes. It does not represent an on-the-ground survey and represents only the approximate relative location of property boundaries.



0 100 200
 Feet
 12/16/2011

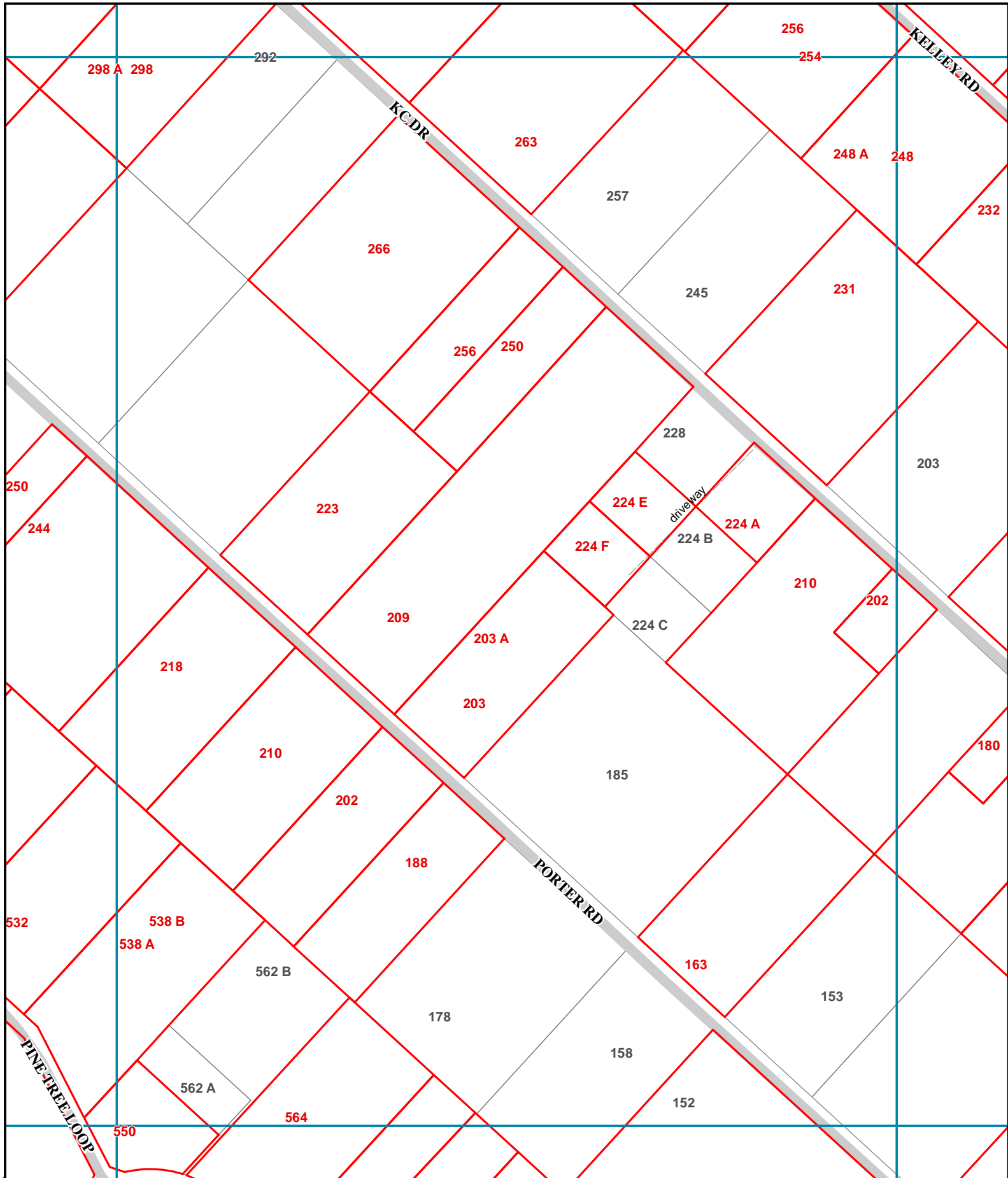


- 123 Destroyed Structure Address
- Parcel w/ Destroyed
- Fire Perimeter
- 456 Address Number
- Land Parcel
- Index Grid
- City Limits
- Colorado River

K05	J05	I05	K06	J06	I06
K06	J06	I06	K07	J07	I07

J-6

In the absence of an address number, location information or BCAD parcel number was provided. Bastrop County strives to provide the most accurate information of destroyed structures. Contact Bastrop County at (512) 581-4242 to report errors. This is for informational purposes and was not prepared for or be suitable for legal, engineering, or surveying purposes. It does not represent an on-the-ground survey and represents only the approximate relative location of property boundaries.



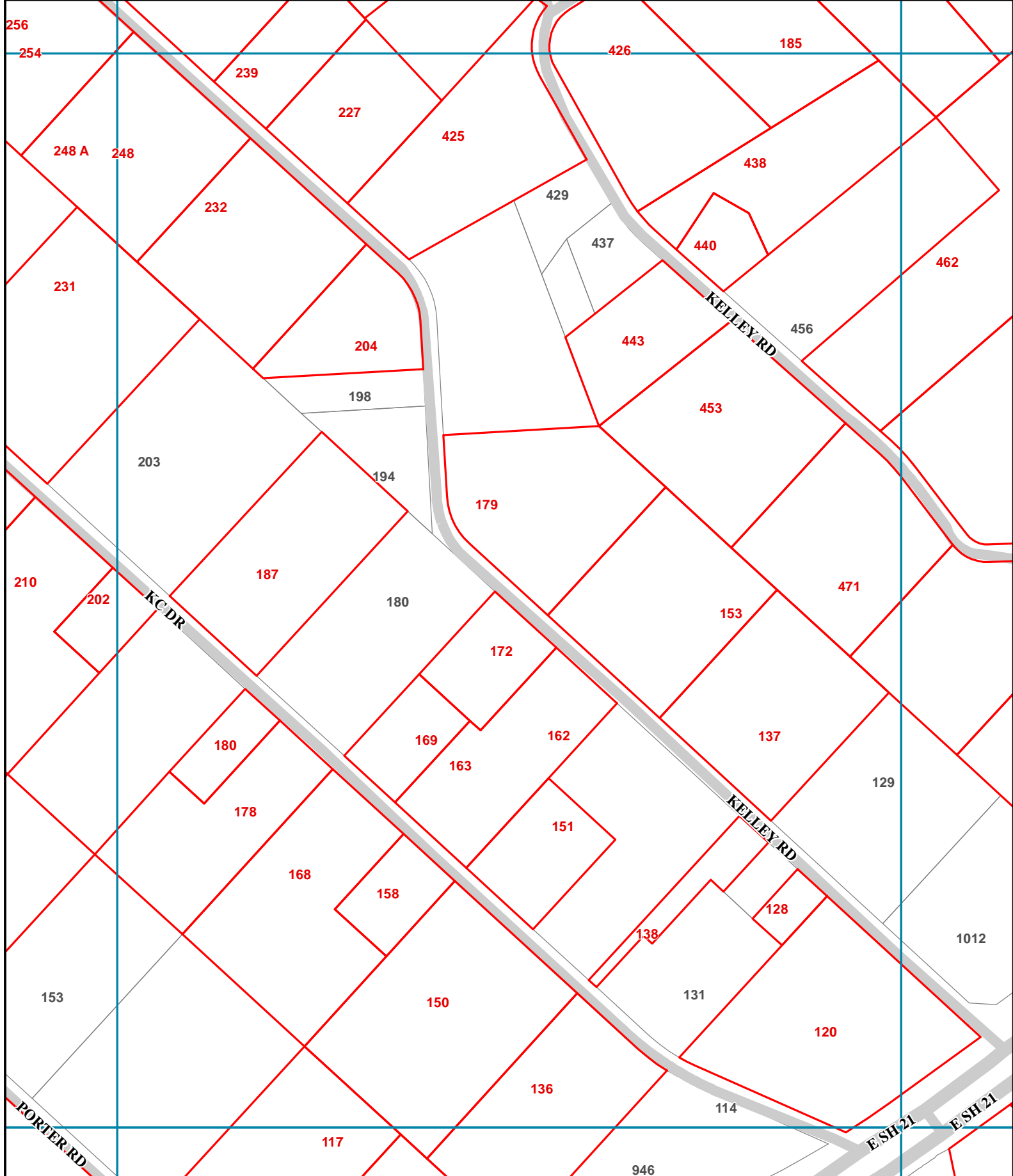
0 100 200
 Feet
 12/16/2011

- 123 Destroyed Structure Address
- 456 Address Number
- City Limits
- Parcel w/ Destroyed
- Land Parcel
- Colorado River
- Fire Perimeter
- Index Grid

	107	108	109
107			
108			
109			

J-8

In the absence of an address number, location information or BCAD parcel number was provided. Bastrop County strives to provide the most accurate information of destroyed structures. Contact Bastrop County at (512) 581-4242 to report errors. This is for informational purposes and was not prepared for or be suitable for legal, engineering, or surveying purposes. It does not represent an on-the-ground survey and represents only the approximate relative location of property boundaries.



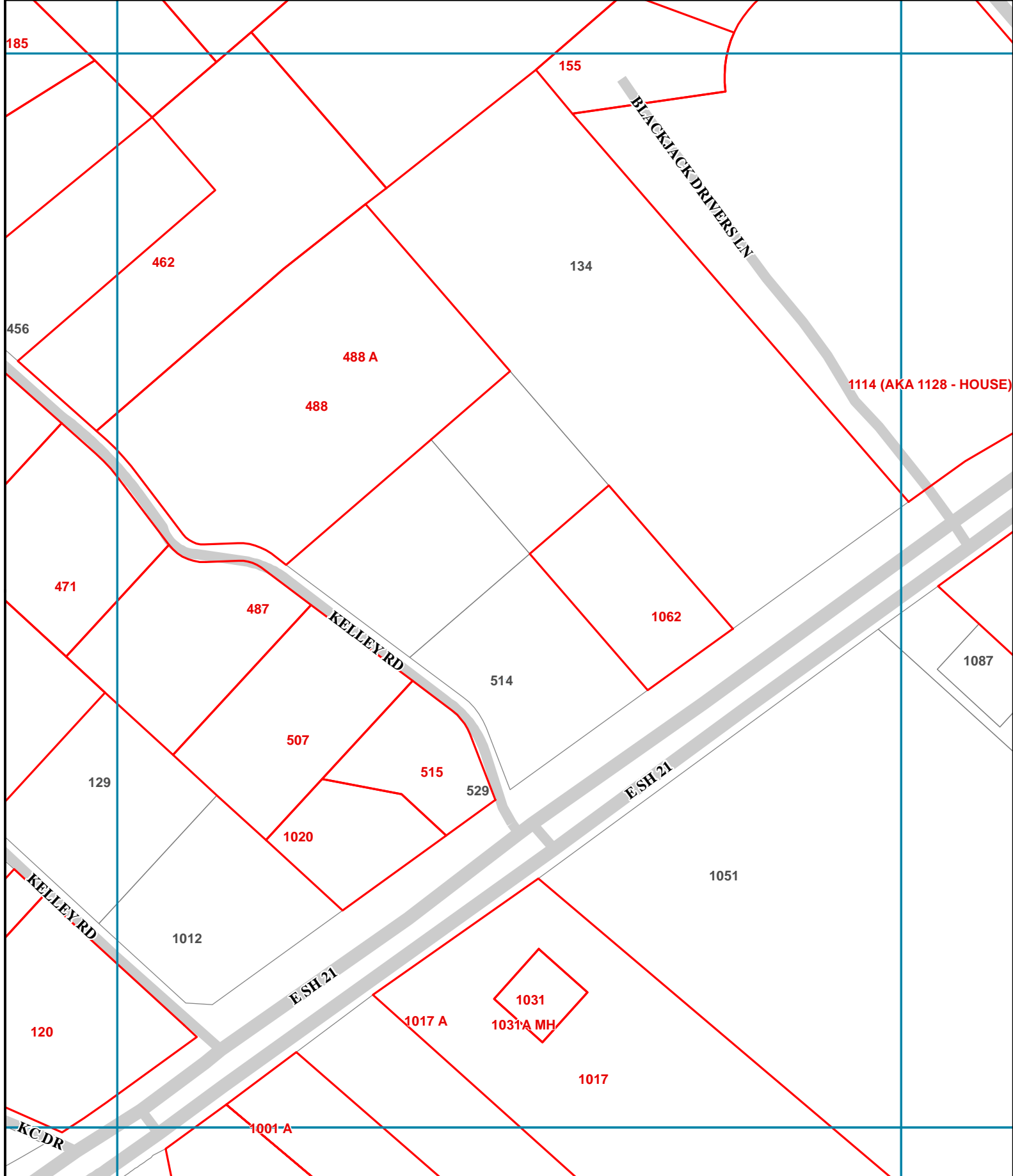
0 100 200
 Feet
 12/16/2011

123	Destroyed Structure Address	456	Address Number		City Limits
	Parcel w/ Destroyed		Land Parcel		Colorado River
	Fire Perimeter		Index Grid		

K08	I08	I09	I10
J08	J09	J10	J11
K09	K10	K11	K12

J-9

In the absence of an address number, location information or BCAD parcel number was provided. Bastrop County strives to provide the most accurate information of destroyed structures. Contact Bastrop County at (512) 581-4242 to report errors. This is for informational purposes and was not prepared for or be suitable for legal, engineering, or surveying purposes. It does not represent an on-the-ground survey and represents only the approximate relative location of property boundaries.



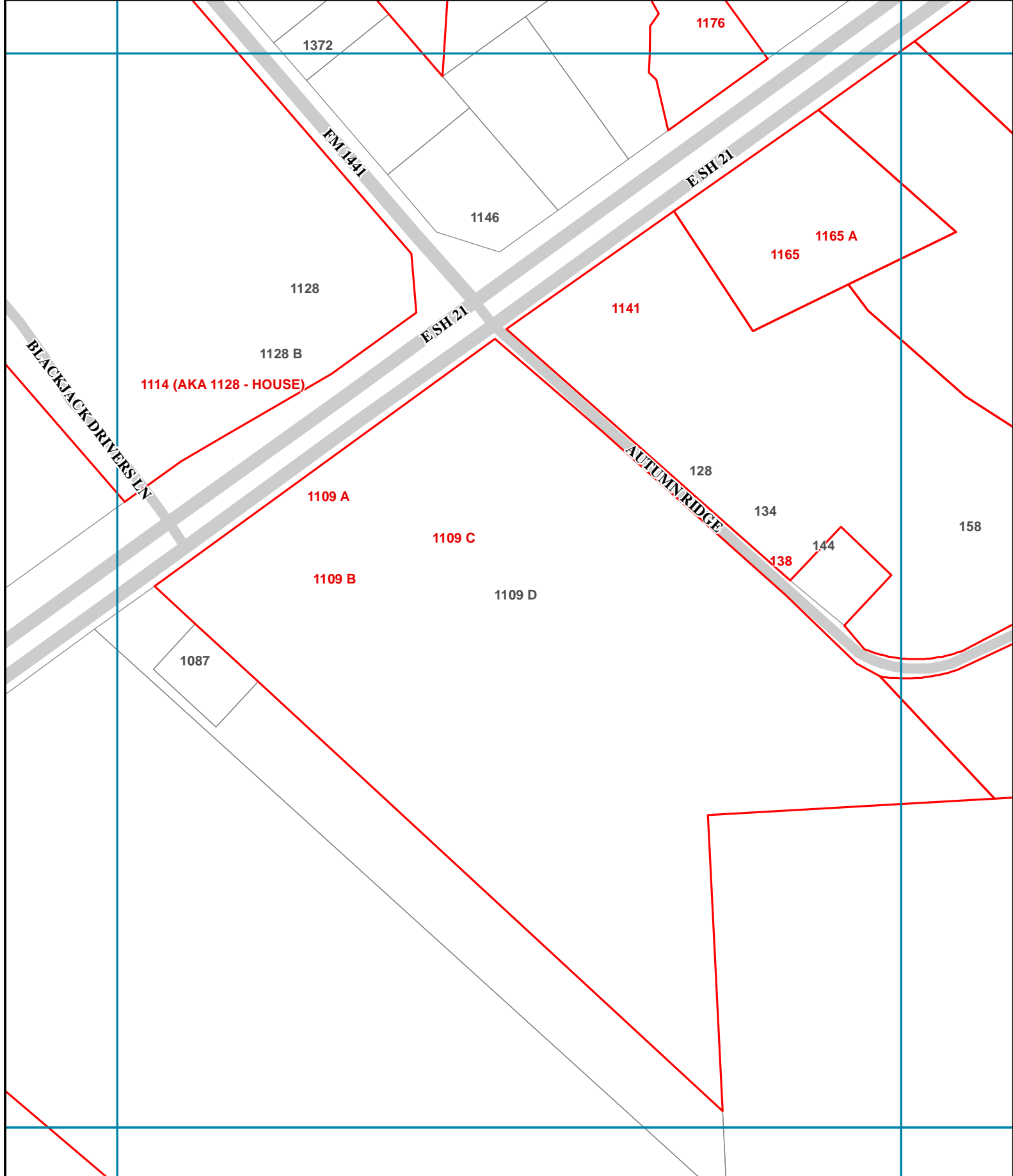
0 100 200
Feet
12/16/2011

123 Destroyed Structure Address	456 Address Number	City Limits
Parcel w/ Destroyed	Land Parcel	Colorado River
Fire Perimeter	Index Grid	

I09	I10	I11
J09	J10	J11
K09	K10	K11

J-10

In the absence of an address number, location information or BCAD parcel number was provided. Bastrop County strives to provide the most accurate information of destroyed structures. Contact Bastrop County at (512) 581-4242 to report errors. This is for informational purposes and was not prepared for or be suitable for legal, engineering, or surveying purposes. It does not represent an on-the-ground survey and represents only the approximate relative location of property boundaries.



0 100 200
 Feet
 12/16/2011



- 123 Destroyed Structure Address
- Parcel w/ Destroyed
- Fire Perimeter

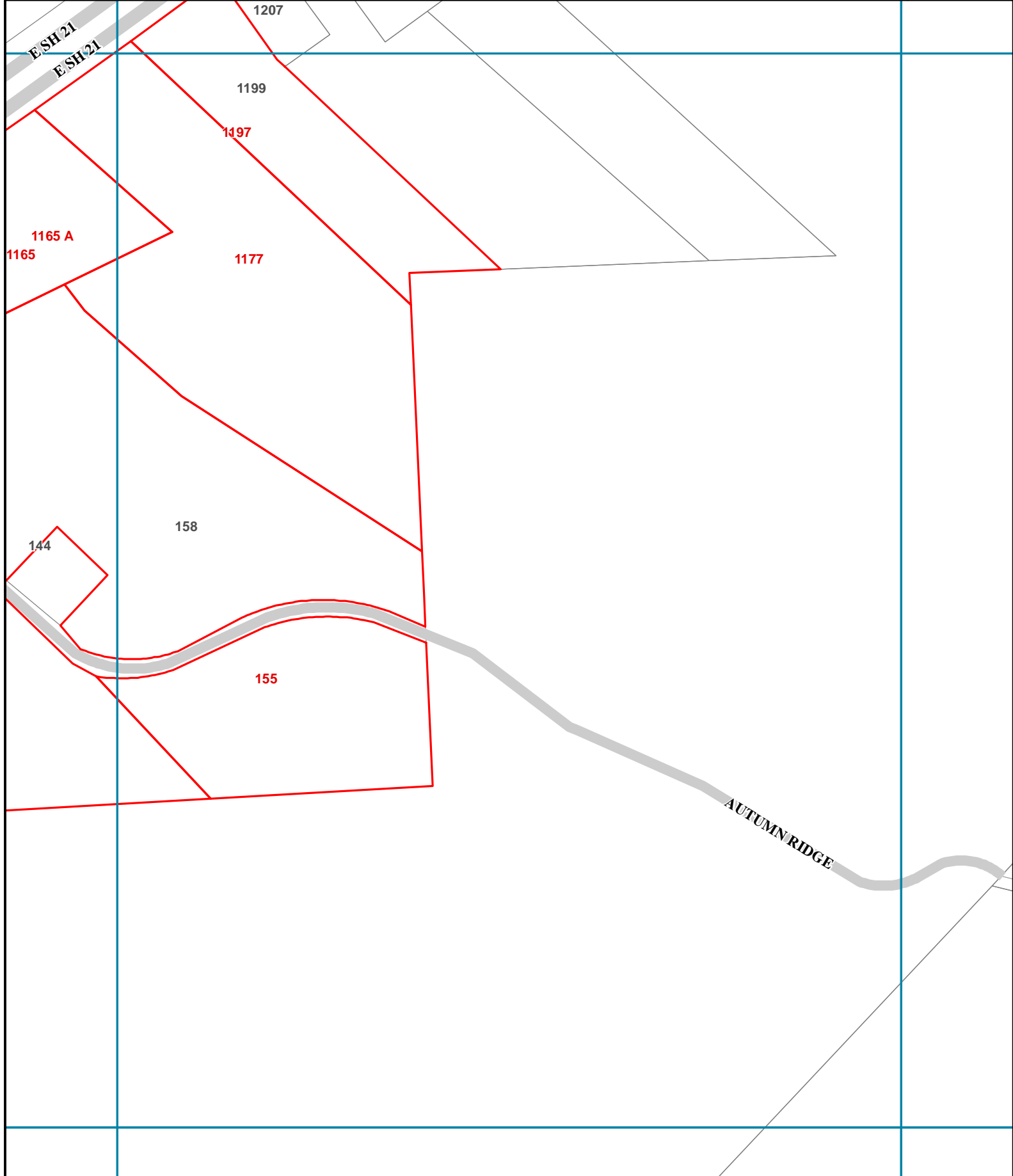
- 456 Address Number
- Land Parcel
- Index Grid

- City Limits
- Colorado River

	I10	I11	I12
J10			
J11			
J12			
K10			
K11			
K12			

J-11

In the absence of an address number, location information or BCAD parcel number was provided. Bastrop County strives to provide the most accurate information of destroyed structures. Contact Bastrop County at (512) 581-4242 to report errors. This is for informational purposes and was not prepared for or be suitable for legal, engineering, or surveying purposes. It does not represent an on-the-ground survey and represents only the approximate relative location of property boundaries.



0 100 200
 Feet
 12/16/2011



- 123 Destroyed Structure Address
- Parcel w/ Destroyed
- Fire Perimeter

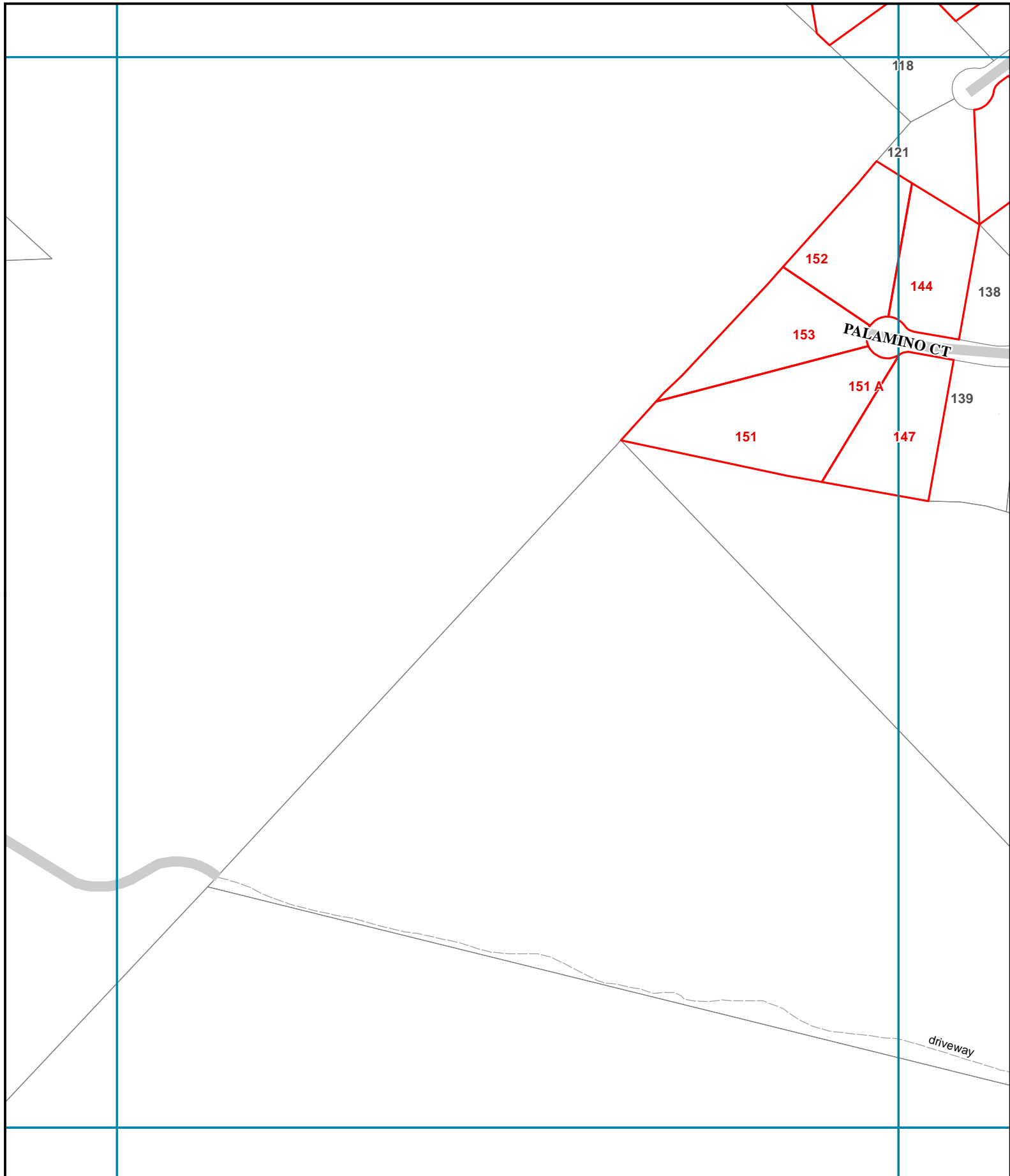
- 456 Address Number
- Land Parcel
- Index Grid

- City Limits
- Colorado River

	I11	I12	I13
J11			J13
K11	K12	K13	

J-12

In the absence of an address number, location information or BCAD parcel number was provided. Bastrop County strives to provide the most accurate information of destroyed structures. Contact Bastrop County at (512) 581-4242 to report errors. This is for informational purposes and was not prepared for or be suitable for legal, engineering, or surveying purposes. It does not represent an on-the-ground survey and represents only the approximate relative location of property boundaries.



0 100 200

Feet

12/16/2011



123 Destroyed Structure Address

Parcel w/ Destroyed

Fire Perimeter

456 Address Number

Land Parcel

Index Grid

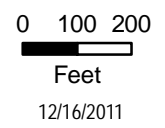
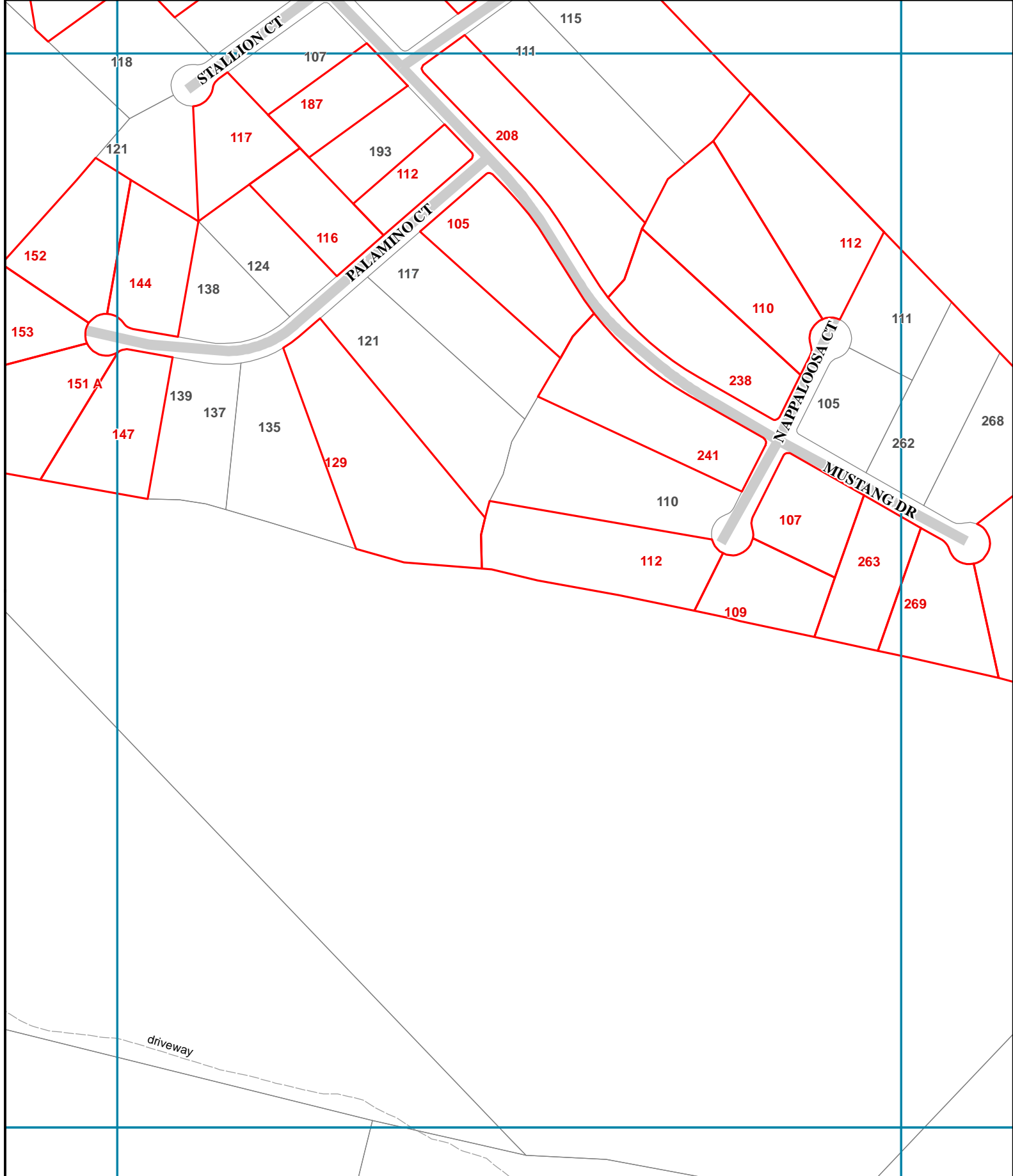
City Limits

Colorado River

	I12	I13	I14
J12			
J13			
J14			

J-13

In the absence of an address number, location information or BCAD parcel number was provided. Bastrop County strives to provide the most accurate information of destroyed structures. Contact Bastrop County at (512) 581-4242 to report errors. This is for informational purposes and was not prepared for or be suitable for legal, engineering, or surveying purposes. It does not represent an on-the-ground survey and represents only the approximate relative location of property boundaries.

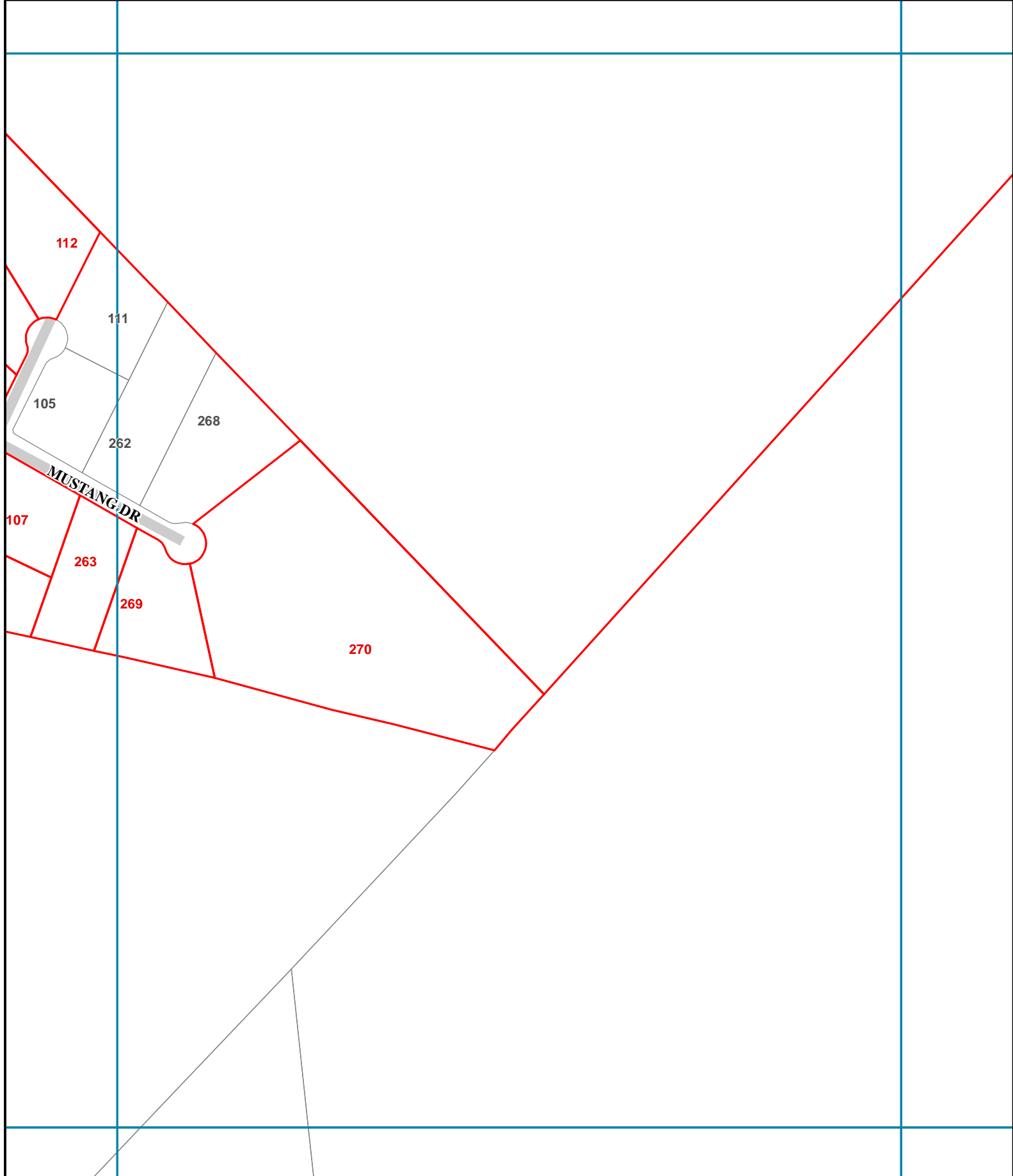


- 123 Destroyed Structure Address
- Parcel w/ Destroyed
- Fire Perimeter
- 456 Address Number
- Land Parcel
- Index Grid
- City Limits
- Colorado River

	K13	K14	K15
J13	J13	J14	J15
J14	J14	J14	J15
J15	J13	J14	J15

J-14

In the absence of an address number, location information or BCAD parcel number was provided. Bastrop County strives to provide the most accurate information of destroyed structures. Contact Bastrop County at (512) 581-4242 to report errors. This is for informational purposes and was not prepared for or be suitable for legal, engineering, or surveying purposes. It does not represent an on-the-ground survey and represents only the approximate relative location of property boundaries.



0 100 200



Feet

12/16/2011



123

Destroyed Structure Address

456

Address Number



City Limits



Parcel w/ Destroyed



Land Parcel



Colorado River



Fire Perimeter

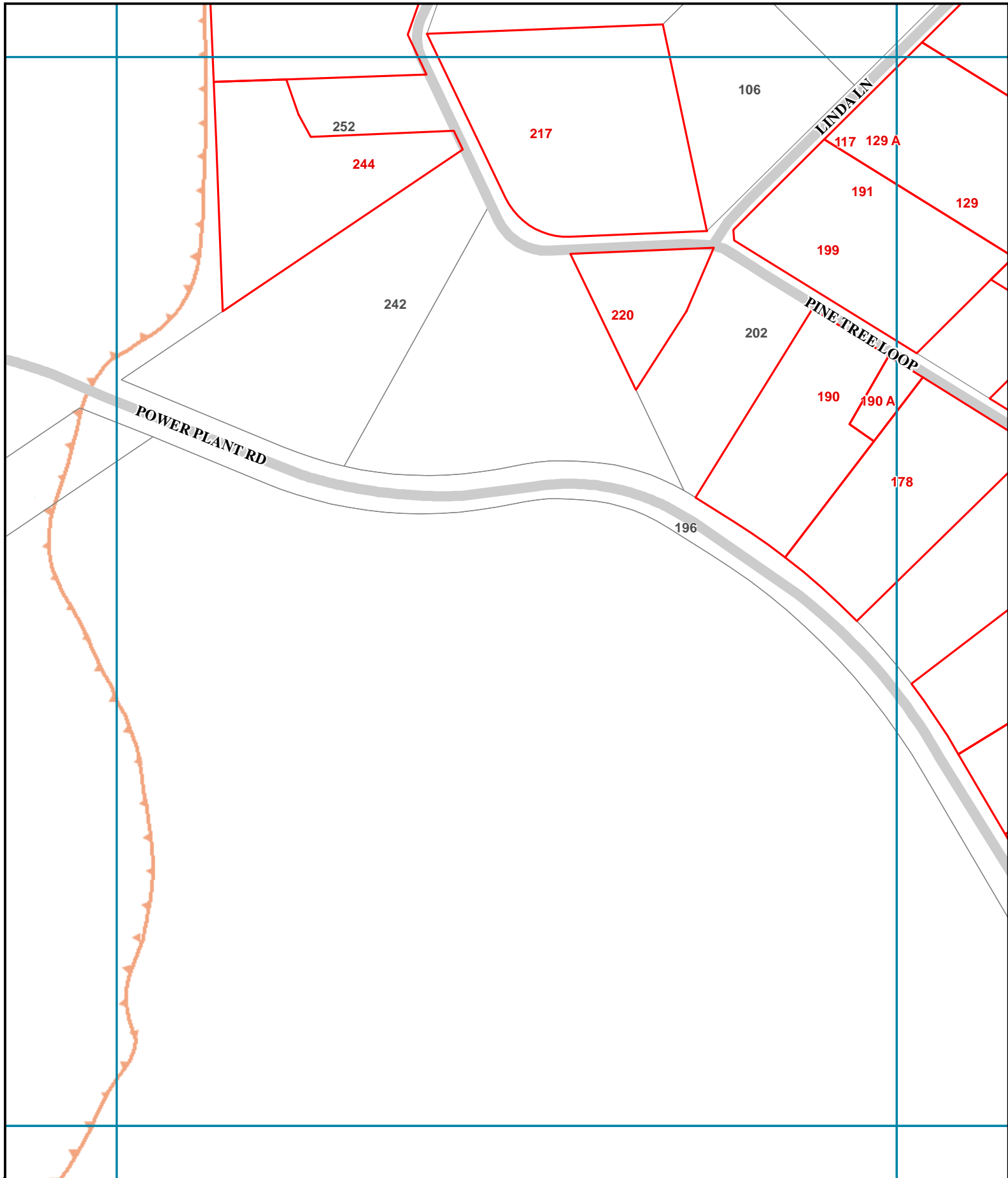


Index Grid

	I14	I15	I16
J14			
J15			
J16			

J-15

In the absence of an address number, location information or BCAD parcel number was provided. Bastrop County strives to provide the most accurate information of destroyed structures. Contact Bastrop County at (512) 581-4242 to report errors. This is for informational purposes and was not prepared for or be suitable for legal, engineering, or surveying purposes. It does not represent an on-the-ground survey and represents only the approximate relative location of property boundaries.



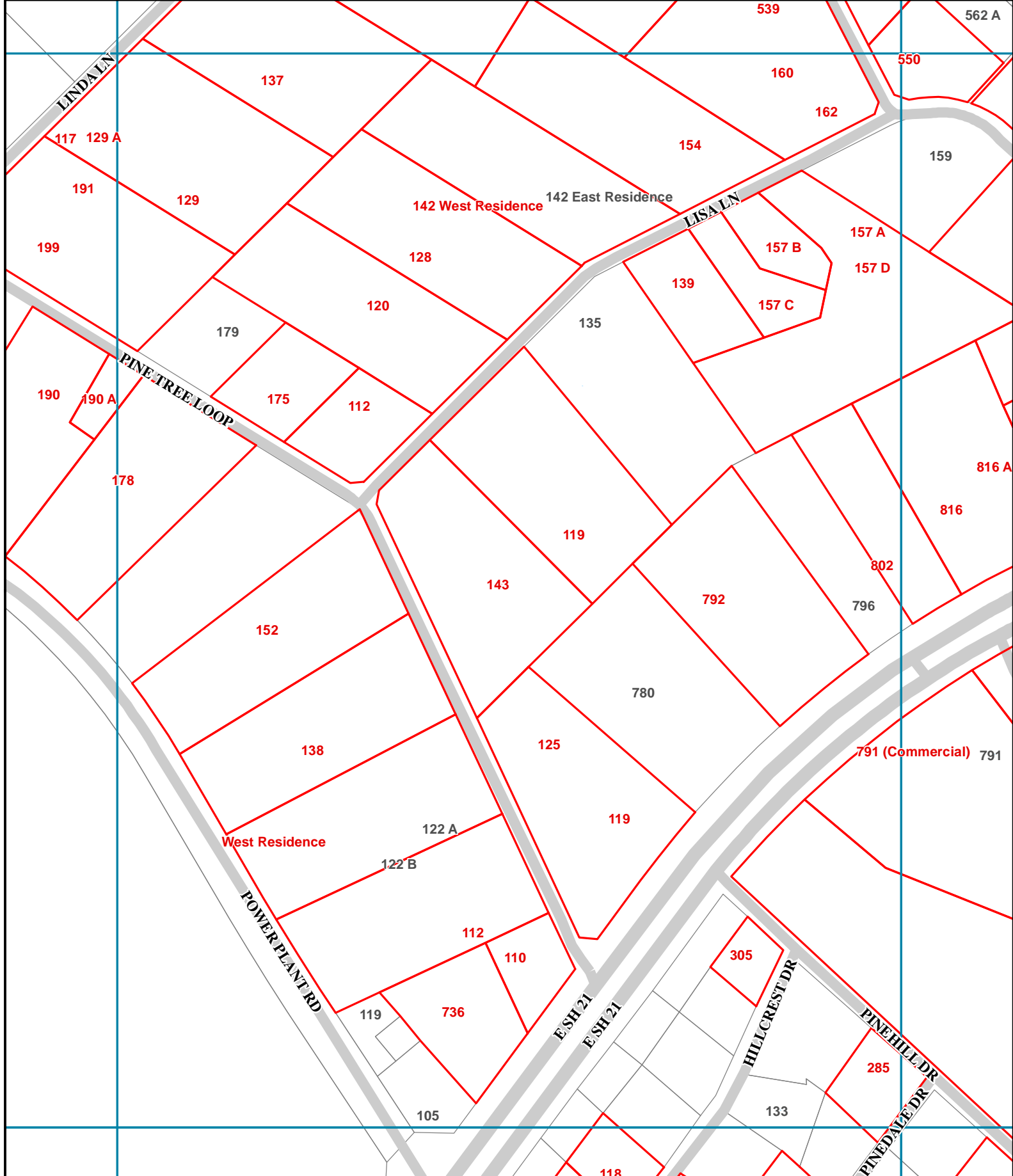
0 100 200
 Feet
 12/16/2011

123 Destroyed Structure Address	456 Address Number	City Limits
Parcel w/ Destroyed	Land Parcel	Colorado River
Fire Perimeter	Index Grid	

	J05	J06	J07
K05			
K06			
K07			

K-6

In the absence of an address number, location information or BCAD parcel number was provided. Bastrop County strives to provide the most accurate information of destroyed structures. Contact Bastrop County at (512) 581-4242 to report errors. This is for informational purposes and was not prepared for or be suitable for legal, engineering, or surveying purposes. It does not represent an on-the-ground survey and represents only the approximate relative location of property boundaries.



0 100 200
 Feet
 12/16/2011

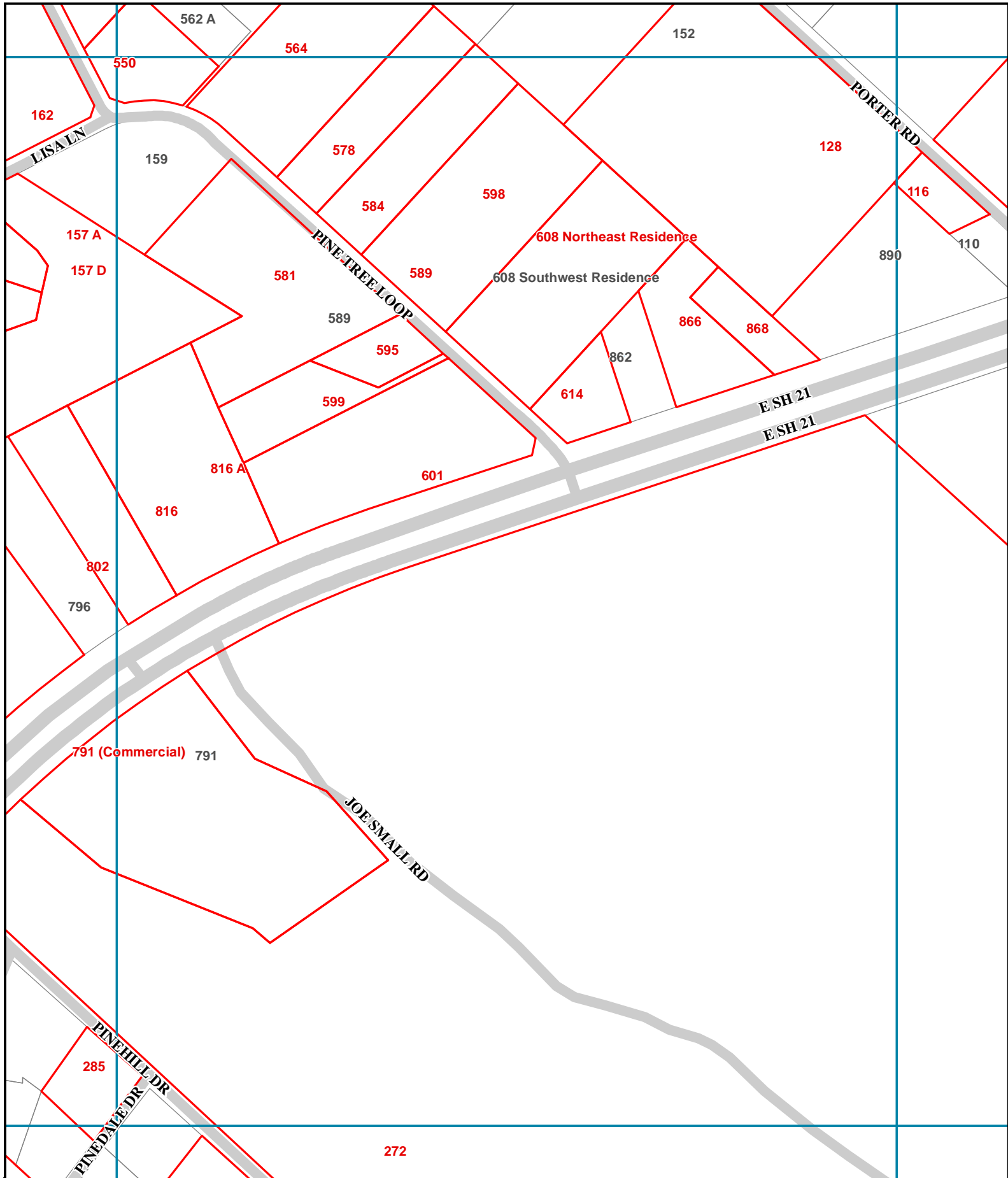


- 123 Destroyed Structure Address
- 456 Address Number
- City Limits
- Parcel w/ Destroyed
- Land Parcel
- Colorado River
- Fire Perimeter
- Index Grid

J06	J07	J08
K06	K07	K08
L06	L07	L08

K-7

In the absence of an address number, location information or BCAD parcel number was provided. Bastrop County strives to provide the most accurate information of destroyed structures. Contact Bastrop County at (512) 581-4242 to report errors. This is for informational purposes and was not prepared for or be suitable for legal, engineering, or surveying purposes. It does not represent an on-the-ground survey and represents only the approximate relative location of property boundaries.



0 100 200
 Feet
 12/16/2011

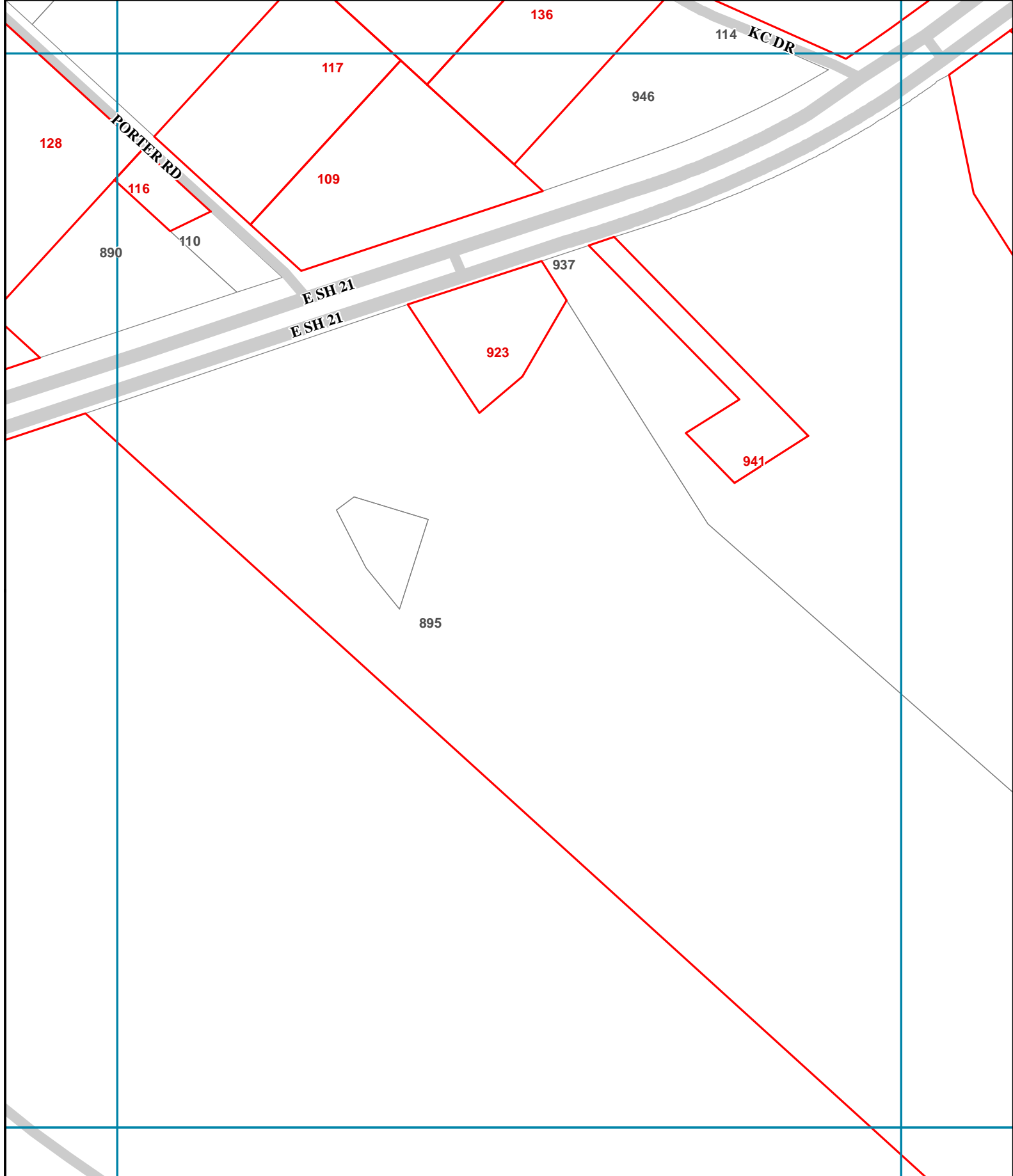


- 123 Destroyed Structure Address
- 456 Address Number
- City Limits
- Parcel w/ Destroyed
- Land Parcel
- Colorado River
- Fire Perimeter
- Index Grid

	J07	J08	J09
K07			
K08			
K09			

K-8

In the absence of an address number, location information or BCAD parcel number was provided. Bastrop County strives to provide the most accurate information of destroyed structures. Contact Bastrop County at (512) 581-4242 to report errors. This is for informational purposes and was not prepared for or be suitable for legal, engineering, or surveying purposes. It does not represent an on-the-ground survey and represents only the approximate relative location of property boundaries.



0 100 200
Feet
12/16/2011

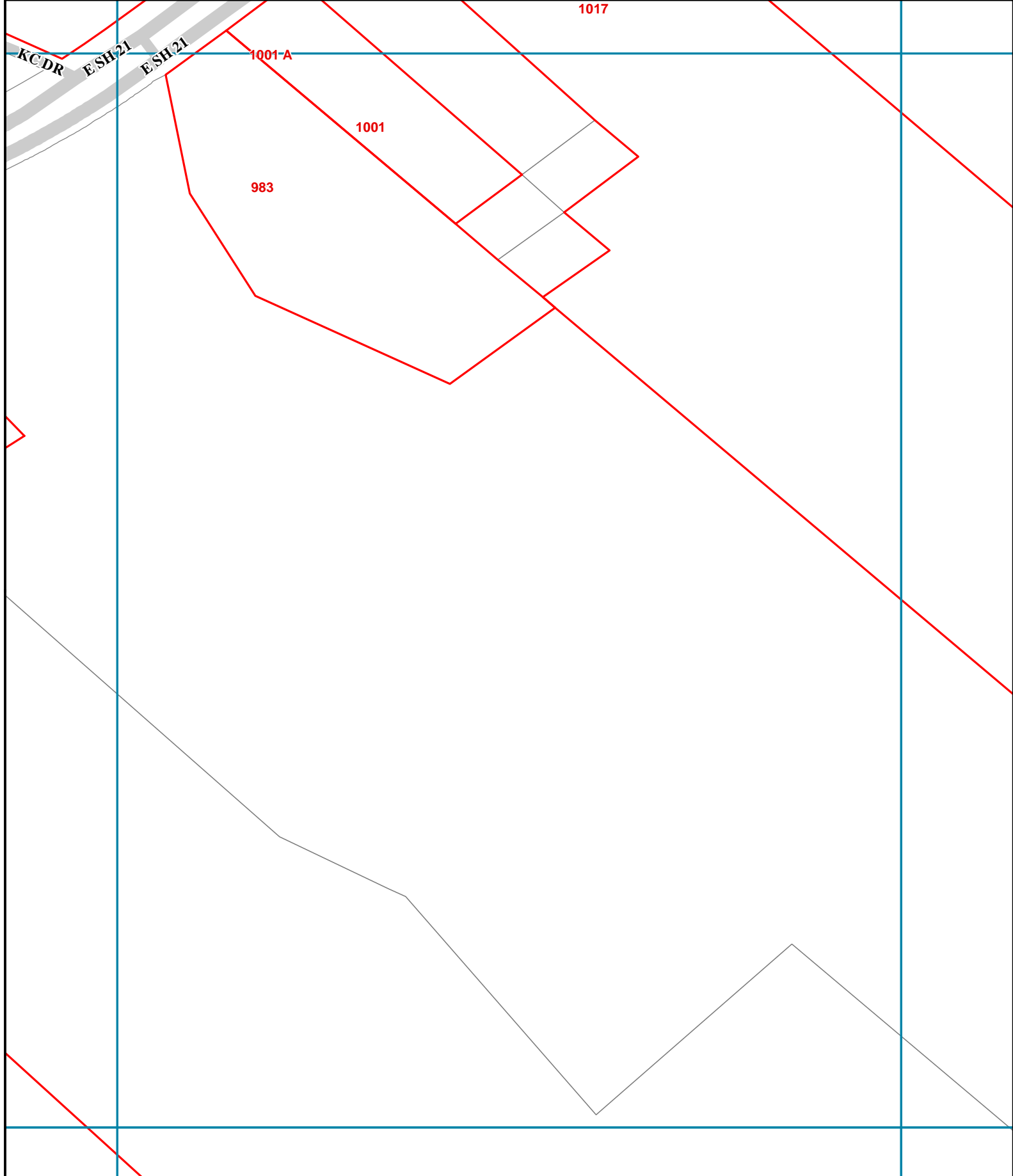


- 123 Destroyed Structure Address
- Parcel w/ Destroyed
- Fire Perimeter
- 456 Address Number
- Land Parcel
- Index Grid
- City Limits
- Colorado River

	J08	J09	J10
L08	K08	K09	K10
L09			
L10			

K-9

In the absence of an address number, location information or BCAD parcel number was provided. Bastrop County strives to provide the most accurate information of destroyed structures. Contact Bastrop County at (512) 581-4242 to report errors. This is for informational purposes and was not prepared for or be suitable for legal, engineering, or surveying purposes. It does not represent an on-the-ground survey and represents only the approximate relative location of property boundaries.



0 100 200



Feet

12/16/2011



123 Destroyed Structure Address

Parcel w/ Destroyed

Fire Perimeter

456 Address Number

Land Parcel

Index Grid

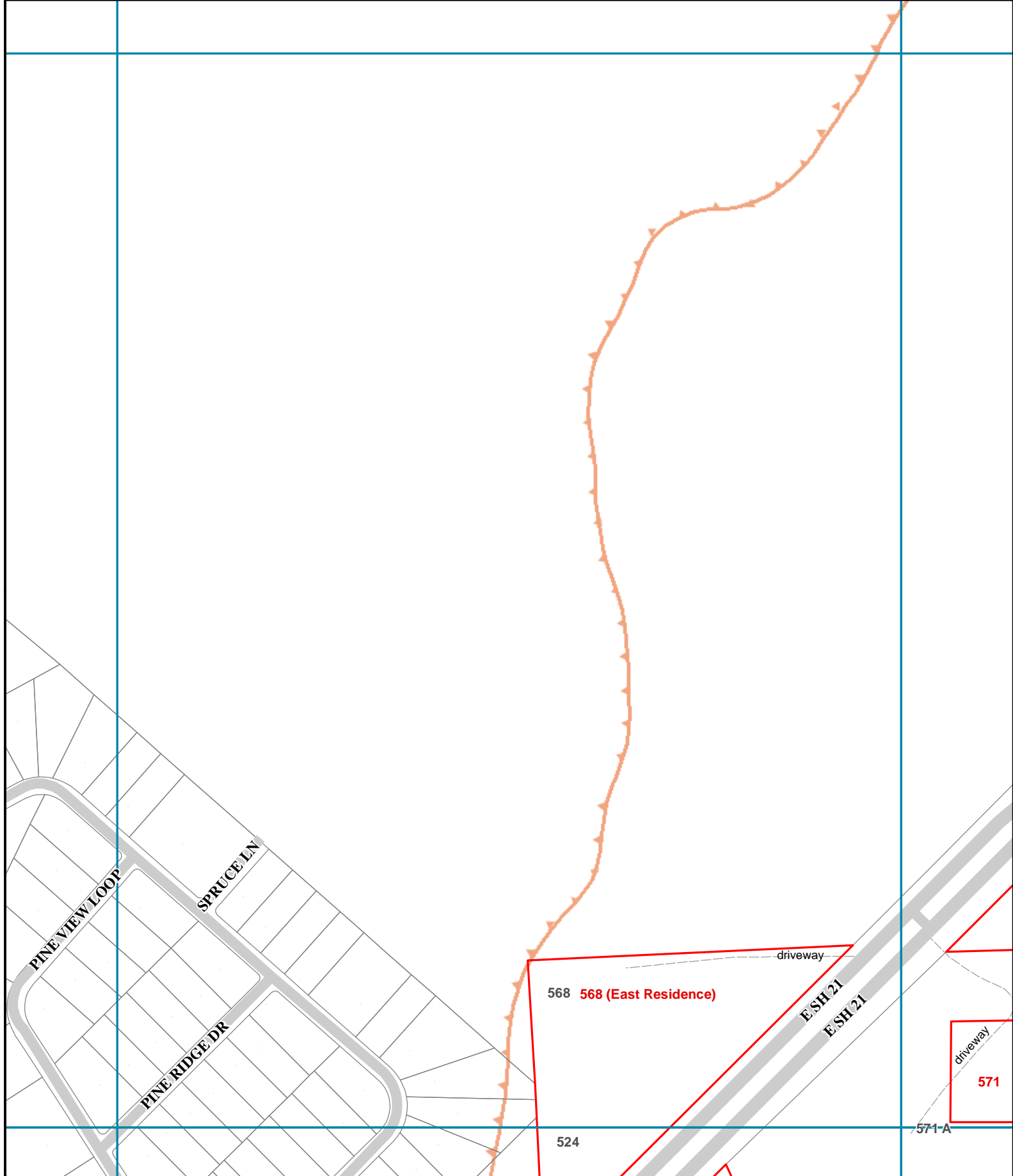
City Limits

Colorado River

	J09	J10	J11
I09	K09	K10	L10
L09	L10	L11	K11

K-10

In the absence of an address number, location information or BCAD parcel number was provided. Bastrop County strives to provide the most accurate information of destroyed structures. Contact Bastrop County at (512) 581-4242 to report errors. This is for informational purposes and was not prepared for or be suitable for legal, engineering, or surveying purposes. It does not represent an on-the-ground survey and represents only the approximate relative location of property boundaries.



0 100 200
 Feet
 12/16/2011



- 123 Destroyed Structure Address
- Parcel w/ Destroyed
- Fire Perimeter

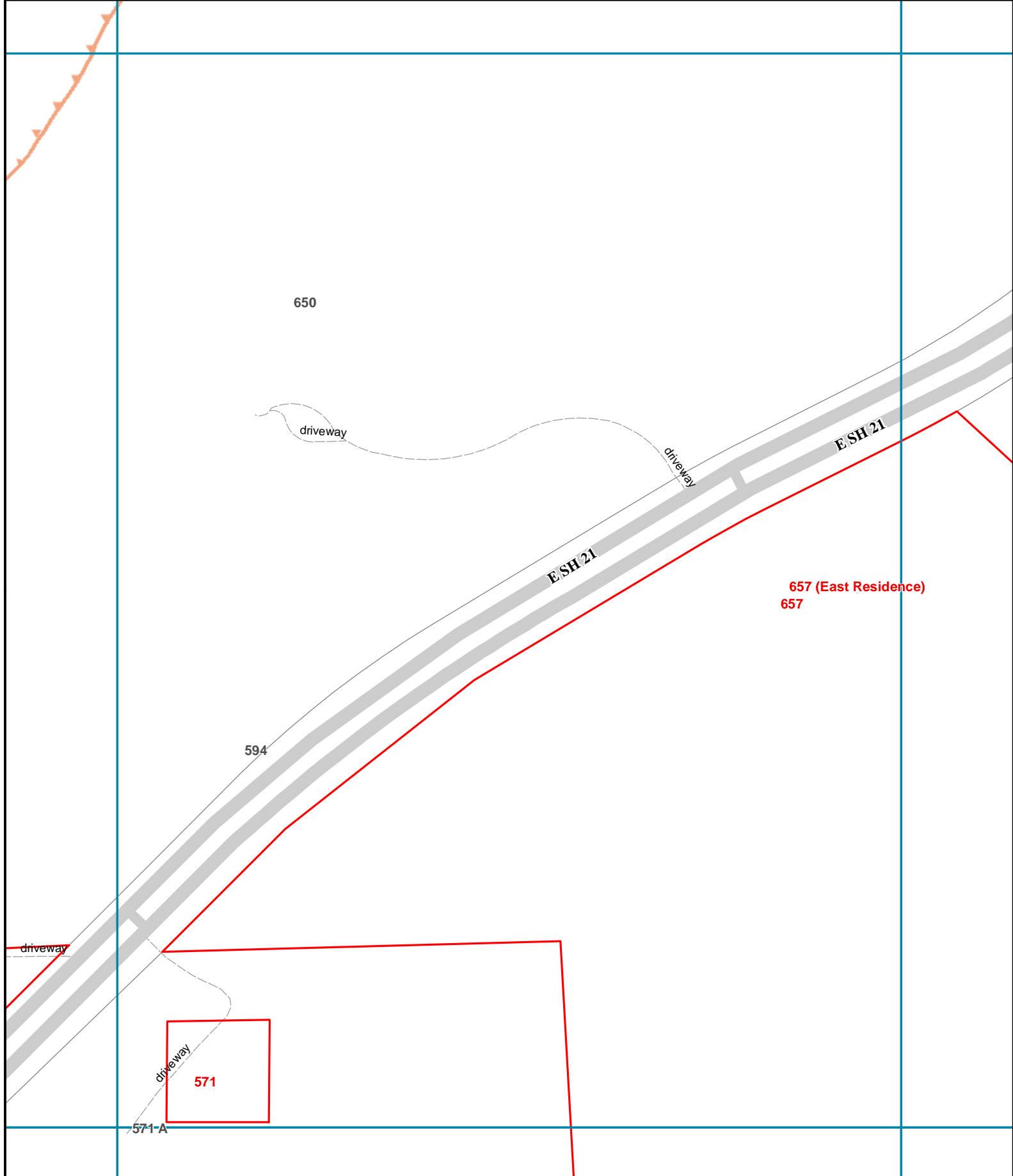
- 456 Address Number
- Land Parcel
- Index Grid

- City Limits
- Colorado River

M04	K04	K05	K06
L04	L05	L06	L07

L-5

In the absence of an address number, location information or BCAD parcel number was provided. Bastrop County strives to provide the most accurate information of destroyed structures. Contact Bastrop County at (512) 581-4242 to report errors. This is for informational purposes and was not prepared for or be suitable for legal, engineering, or surveying purposes. It does not represent an on-the-ground survey and represents only the approximate relative location of property boundaries.



0 100 200

Feet

12/16/2011



123

Destroyed Structure Address



Parcel w/ Destroyed



Fire Perimeter

456

Address Number



Land Parcel



Index Grid



City Limits

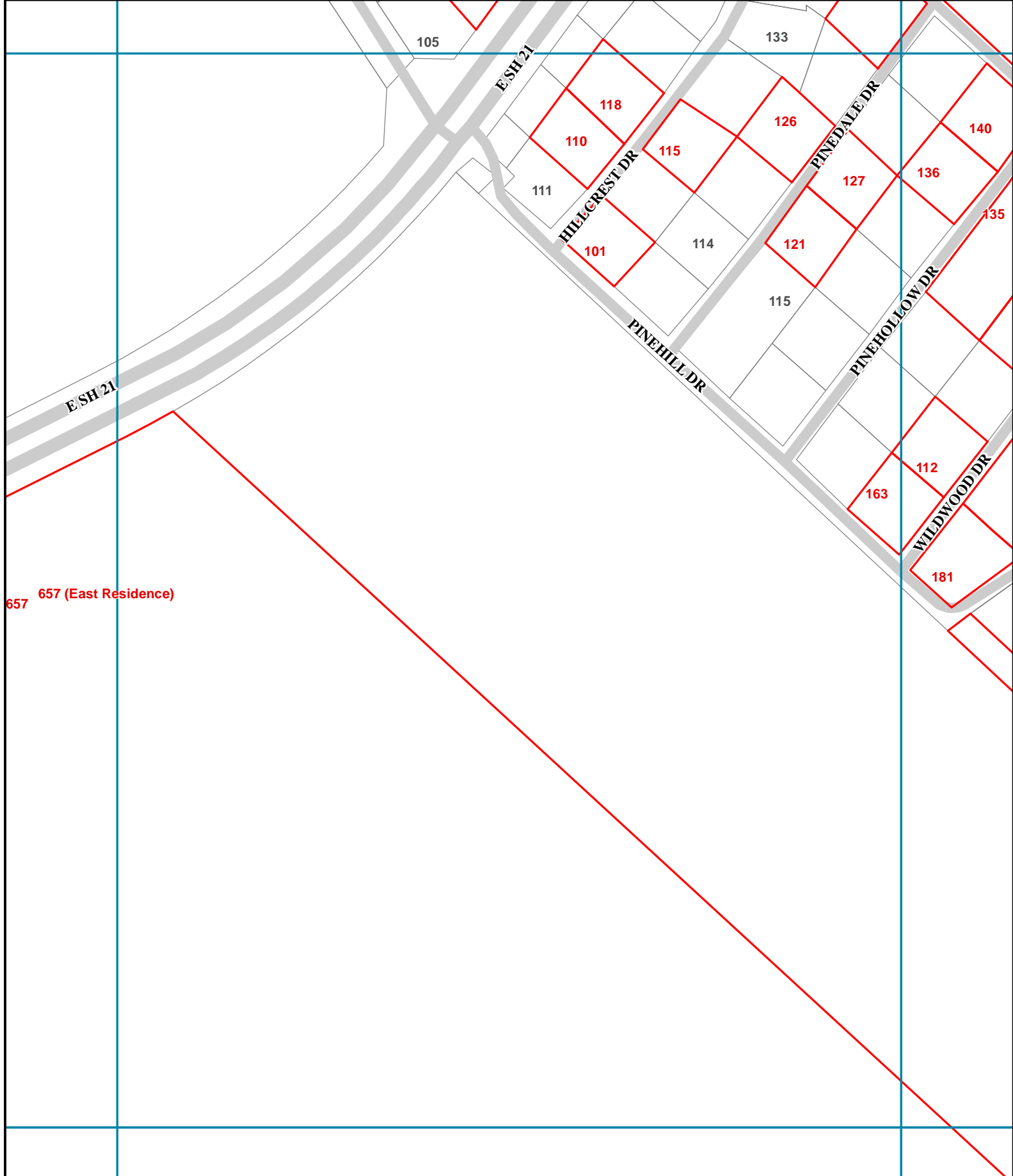


Colorado River

	K05	K06	K07
M05	L05	M06	L07

L-6

In the absence of an address number, location information or BCAD parcel number was provided. Bastrop County strives to provide the most accurate information of destroyed structures. Contact Bastrop County at (512) 581-4242 to report errors. This is for informational purposes and was not prepared for or be suitable for legal, engineering, or surveying purposes. It does not represent an on-the-ground survey and represents only the approximate relative location of property boundaries.

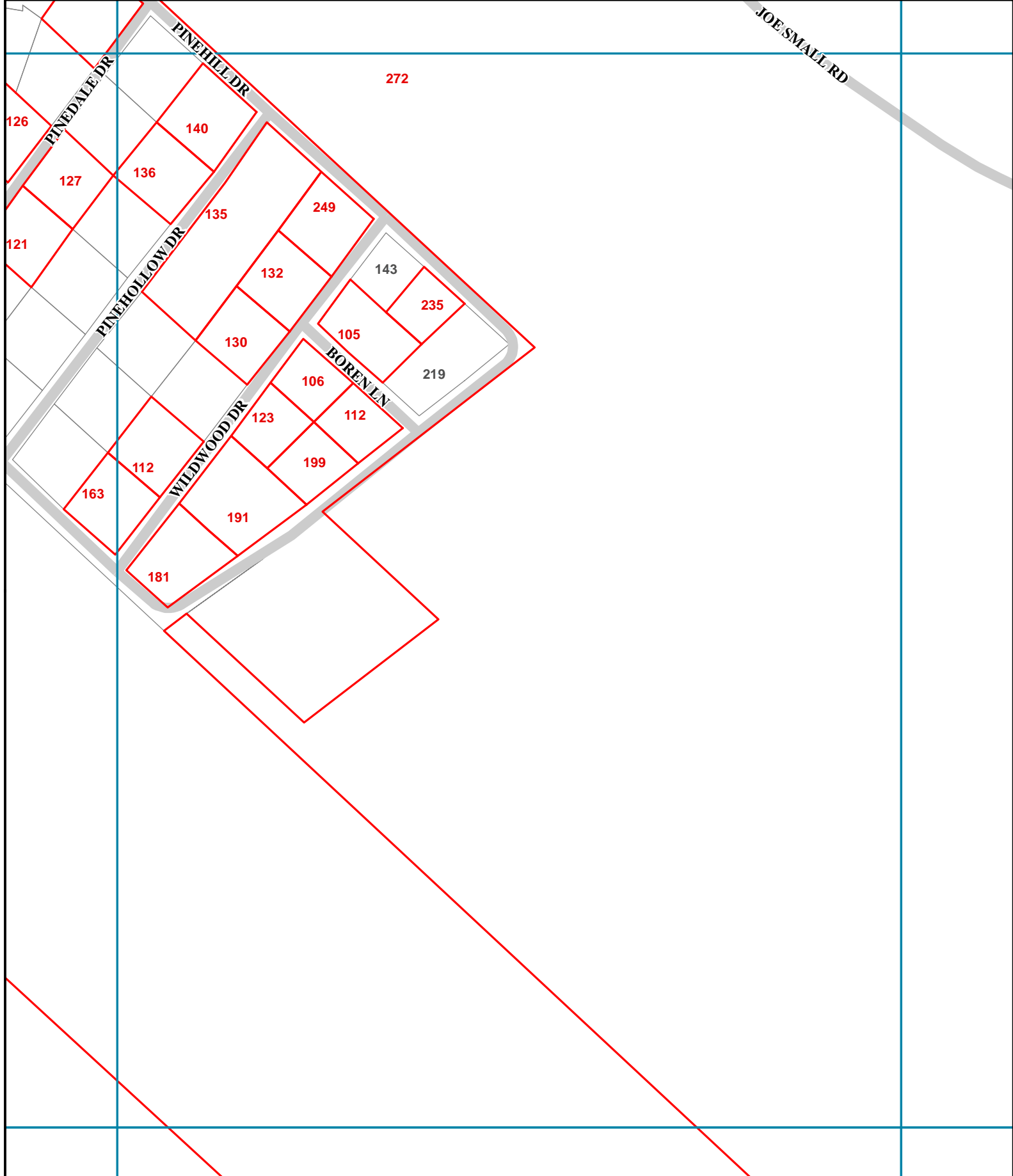


0 100 200 Feet 12/16/2011		123 Destroyed Structure Address	456 Address Number	City Limits
		Parcel w/ Destroyed	Land Parcel	Colorado River
		Fire Perimeter	Index Grid	

K06	K07	K08
M06 L06	M07 L07	M08 L08

L-7

In the absence of an address number, location information or BCAD parcel number was provided. Bastrop County strives to provide the most accurate information of destroyed structures. Contact Bastrop County at (512) 581-4242 to report errors. This is for informational purposes and was not prepared for or be suitable for legal, engineering, or surveying purposes. It does not represent an on-the-ground survey and represents only the approximate relative location of property boundaries.



0 100 200
 Feet
 12/16/2011



- 123 Destroyed Structure Address
- Parcel w/ Destroyed
- Fire Perimeter

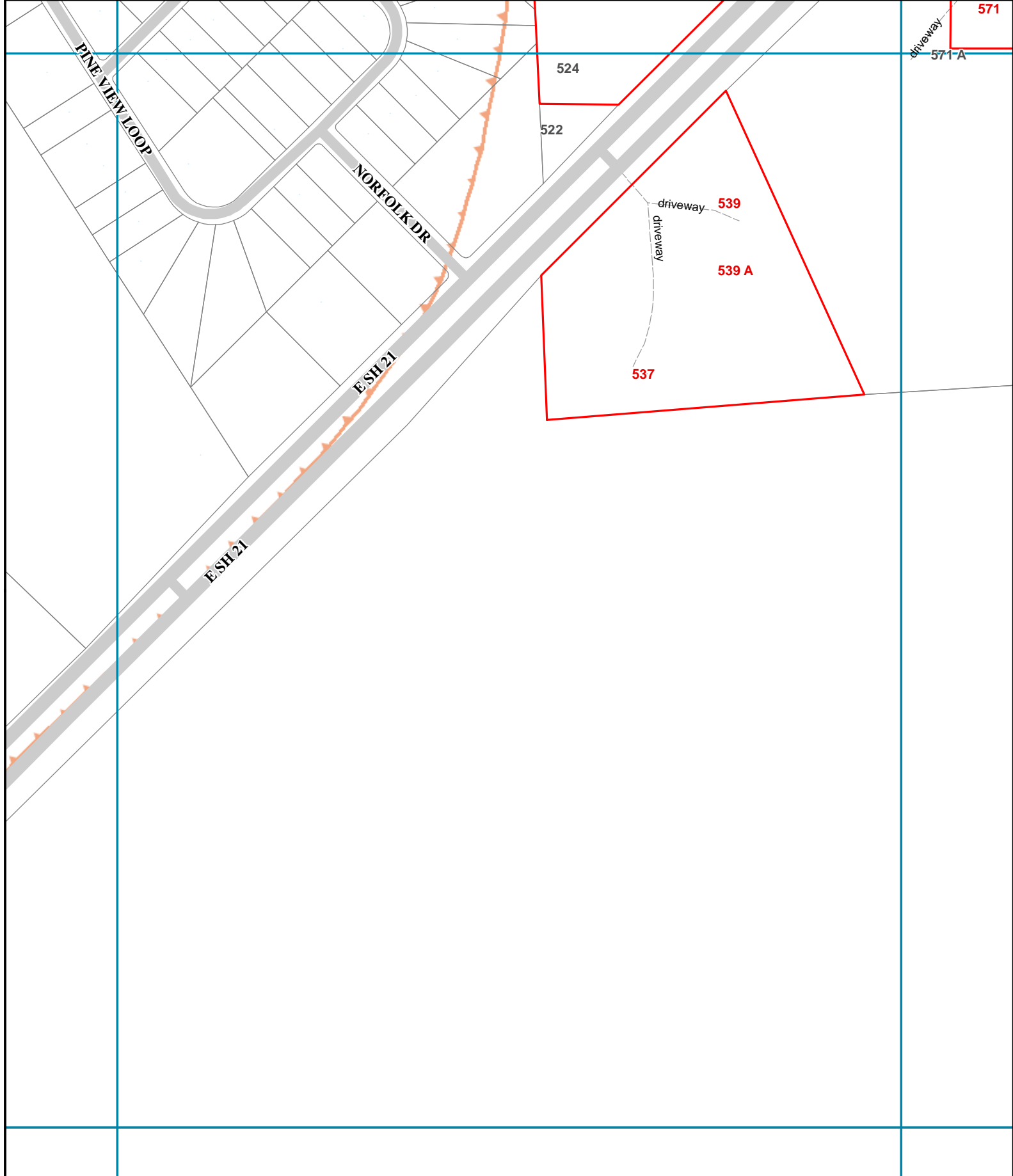
- 456 Address Number
- Land Parcel
- Index Grid

- City Limits
- Colorado River

	K07	K08	K09
M07	L07	M08	L09

L-8

In the absence of an address number, location information or BCAD parcel number was provided. Bastrop County strives to provide the most accurate information of destroyed structures. Contact Bastrop County at (512) 581-4242 to report errors. This is for informational purposes and was not prepared for or be suitable for legal, engineering, or surveying purposes. It does not represent an on-the-ground survey and represents only the approximate relative location of property boundaries.



0 100 200
 Feet
 12/16/2011



- 123 Destroyed Structure Address
- Parcel w/ Destroyed
- Fire Perimeter

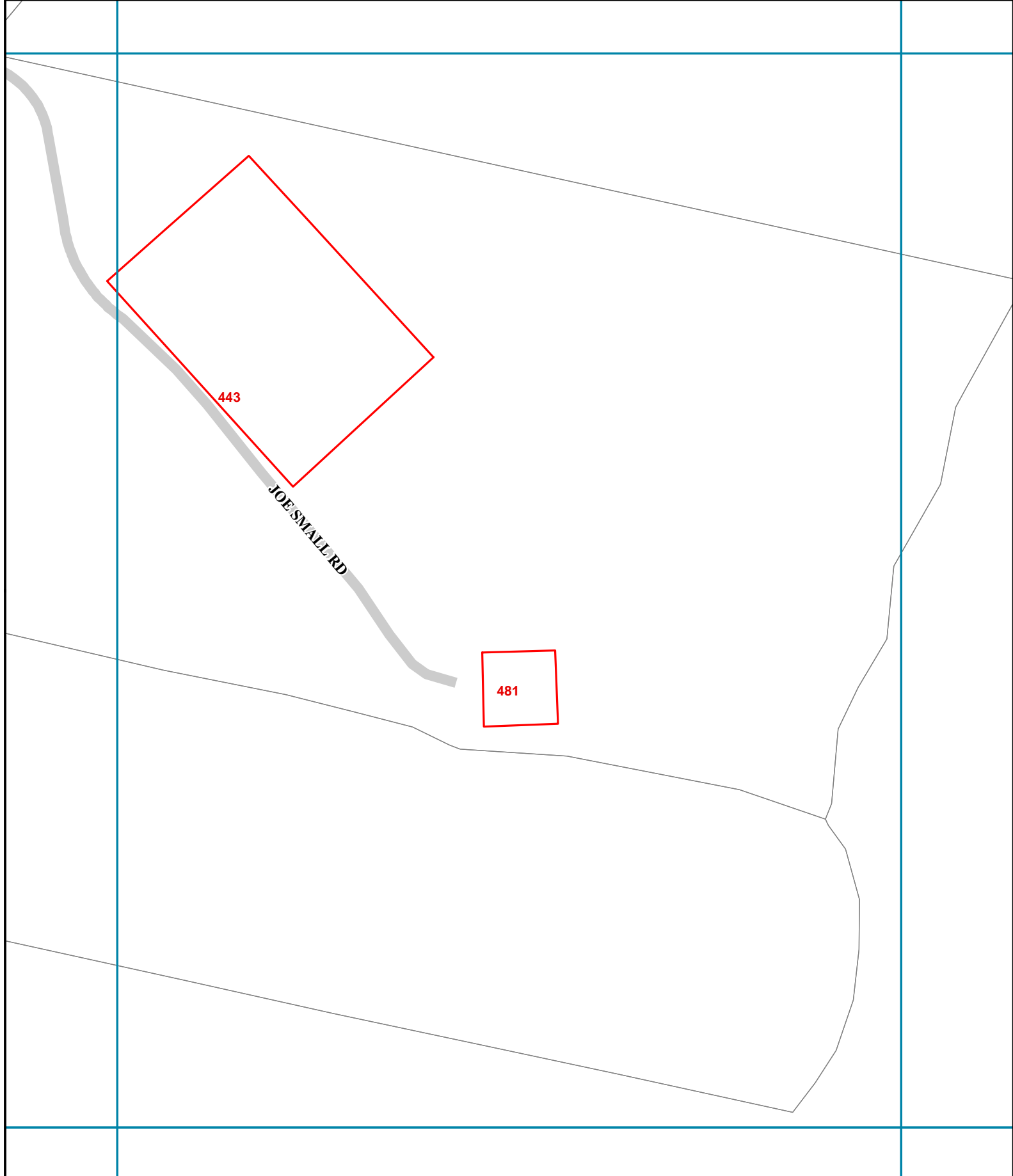
- 456 Address Number
- Land Parcel
- Index Grid

- City Limits
- Colorado River

N04	M04	L04	N05	M05	L05
N06	M06	L06			

M-5

In the absence of an address number, location information or BCAD parcel number was provided. Bastrop County strives to provide the most accurate information of destroyed structures. Contact Bastrop County at (512) 581-4242 to report errors. This is for informational purposes and was not prepared for or be suitable for legal, engineering, or surveying purposes. It does not represent an on-the-ground survey and represents only the approximate relative location of property boundaries.



0 100 200
 Feet
 12/16/2011



- 123 Destroyed Structure Address
- Parcel w/ Destroyed
- Fire Perimeter

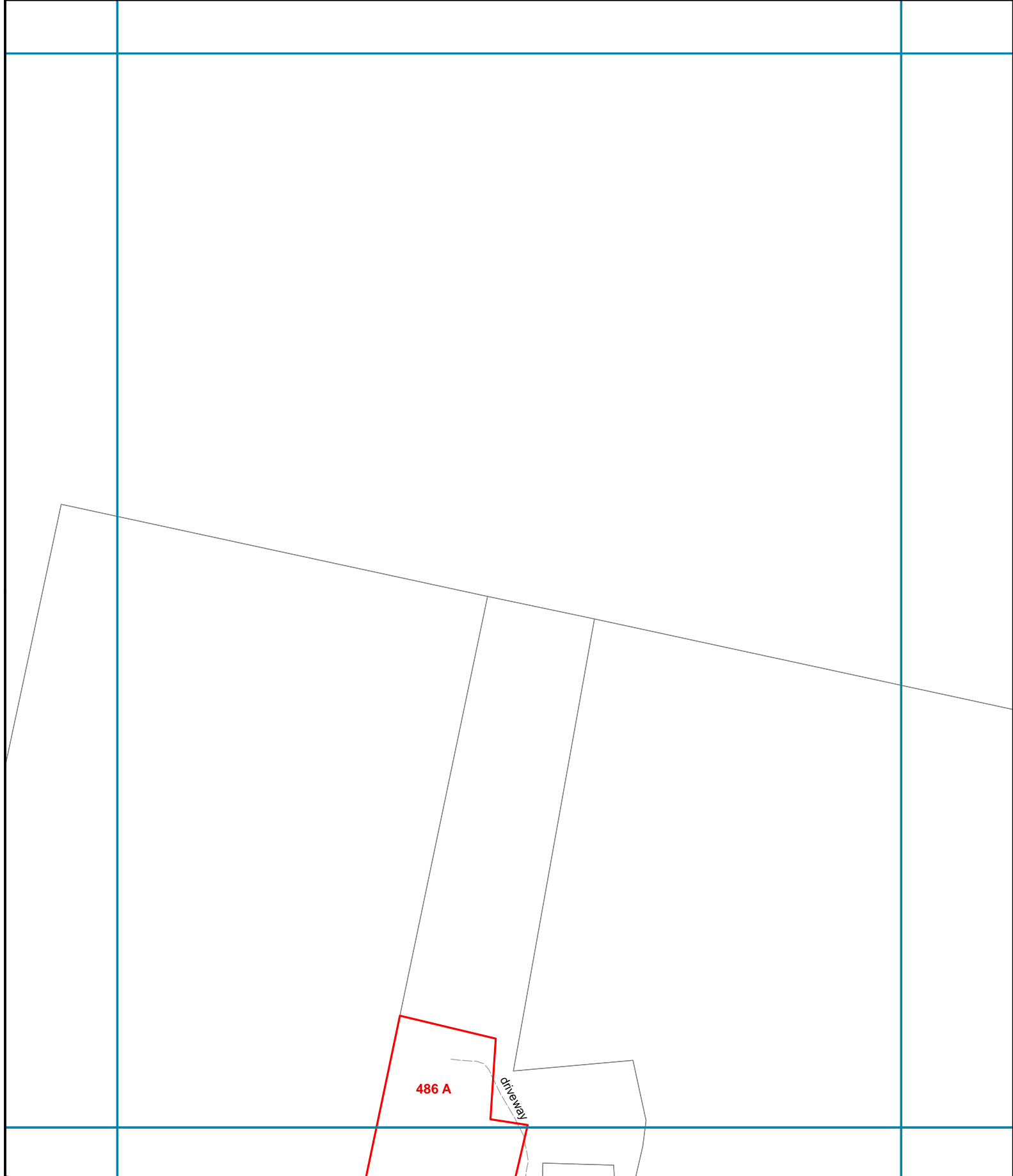
- 456 Address Number
- Land Parcel
- Index Grid

- ⬢ City Limits
- ⬢ Colorado River

N10	L10	L11	L12
M10	M11	M12	M12

M-11

In the absence of an address number, location information or BCAD parcel number was provided. Bastrop County strives to provide the most accurate information of destroyed structures. Contact Bastrop County at (512) 581-4242 to report errors. This is for informational purposes and was not prepared for or be suitable for legal, engineering, or surveying purposes. It does not represent an on-the-ground survey and represents only the approximate relative location of property boundaries.



0 100 200
Feet
12/16/2011



- 123 Destroyed Structure Address
- Parcel w/ Destroyed
- Fire Perimeter

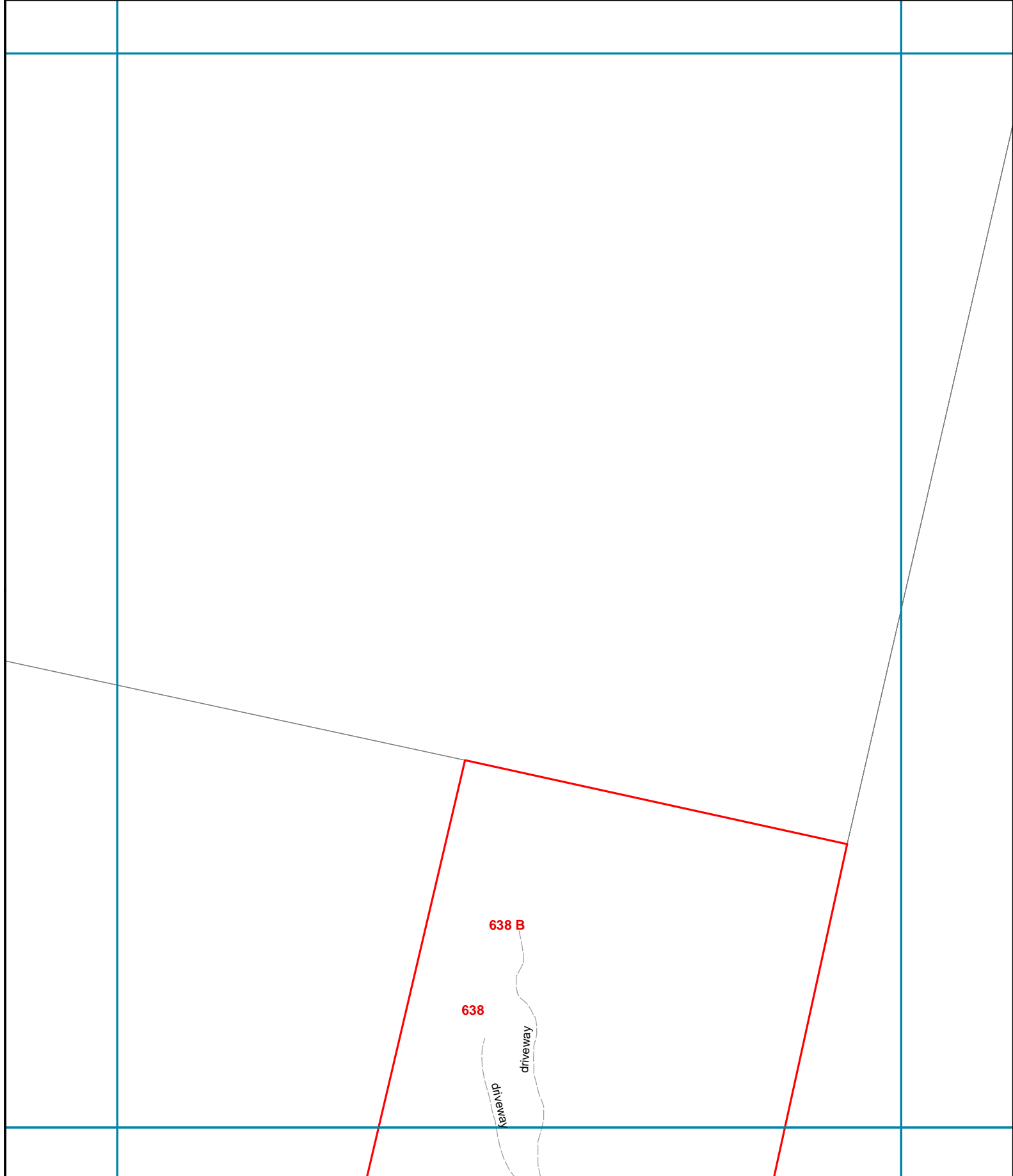
- 456 Address Number
- Land Parcel
- Index Grid

- ⬢ City Limits
- ⬢ Colorado River

O12	N12	M12	O13	M13	O14	N14	M14
O12	N12	M12	O13	M13	O14	N14	M14

N-13

In the absence of an address number, location information or BCAD parcel number was provided. Bastrop County strives to provide the most accurate information of destroyed structures. Contact Bastrop County at (512) 581-4242 to report errors. This is for informational purposes and was not prepared for or be suitable for legal, engineering, or surveying purposes. It does not represent an on-the-ground survey and represents only the approximate relative location of property boundaries.



0 100 200



Feet

12/16/2011



- 123 Destroyed Structure Address
- Parcel w/ Destroyed
- Fire Perimeter

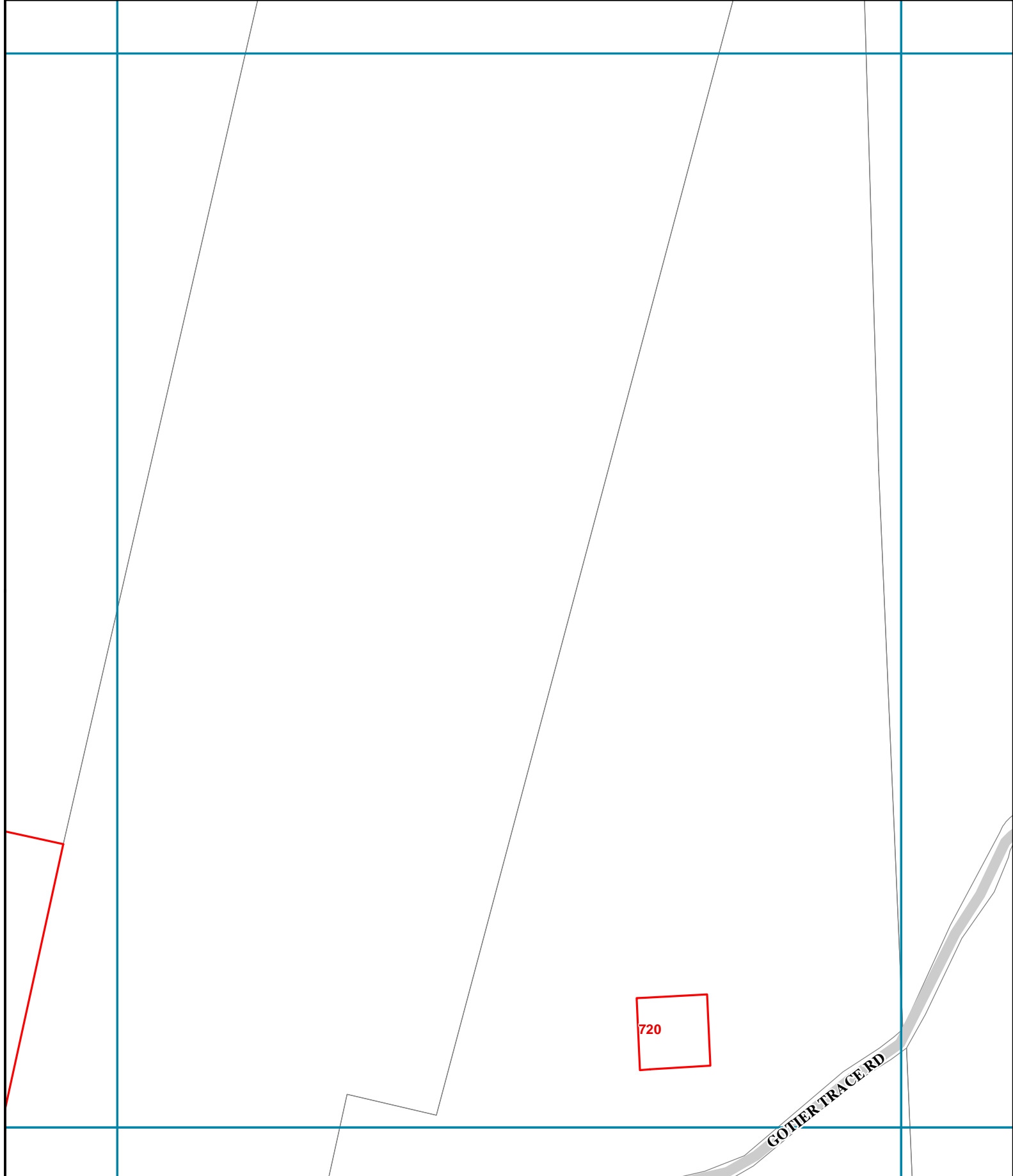
- 456 Address Number
- Land Parcel
- Index Grid

- City Limits
- Colorado River

O13	N13	M13	O14	M14	O15	M15

N-14

In the absence of an address number, location information or BCAD parcel number was provided. Bastrop County strives to provide the most accurate information of destroyed structures. Contact Bastrop County at (512) 581-4242 to report errors. This is for informational purposes and was not prepared for or be suitable for legal, engineering, or surveying purposes. It does not represent an on-the-ground survey and represents only the approximate relative location of property boundaries.



0 100 200
 Feet
 12/16/2011



123 Destroyed Structure Address
 Parcel w/ Destroyed
 Fire Perimeter

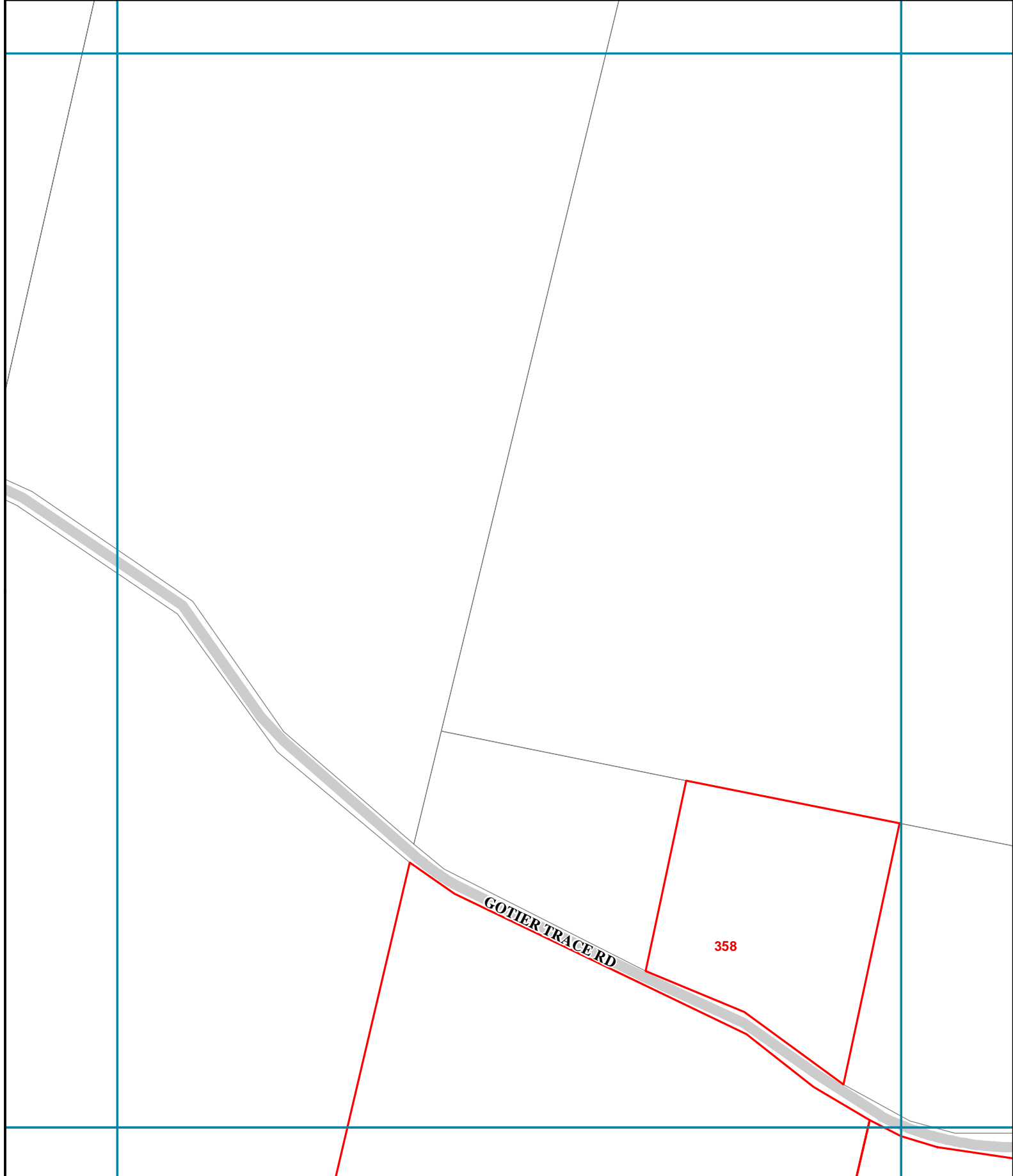
456 Address Number
 Land Parcel
 Index Grid

City Limits
 Colorado River

O14	N14	M14	O15	M15	O16	N16	M16
-----	-----	-----	-----	-----	-----	-----	-----

N-15

In the absence of an address number, location information or BCAD parcel number was provided. Bastrop County strives to provide the most accurate information of destroyed structures. Contact Bastrop County at (512) 581-4242 to report errors. This is for informational purposes and was not prepared for or be suitable for legal, engineering, or surveying purposes. It does not represent an on-the-ground survey and represents only the approximate relative location of property boundaries.



0 100 200
 Feet
 12/16/2011



- 123 Destroyed Structure Address
- Parcel w/ Destroyed
- Fire Perimeter

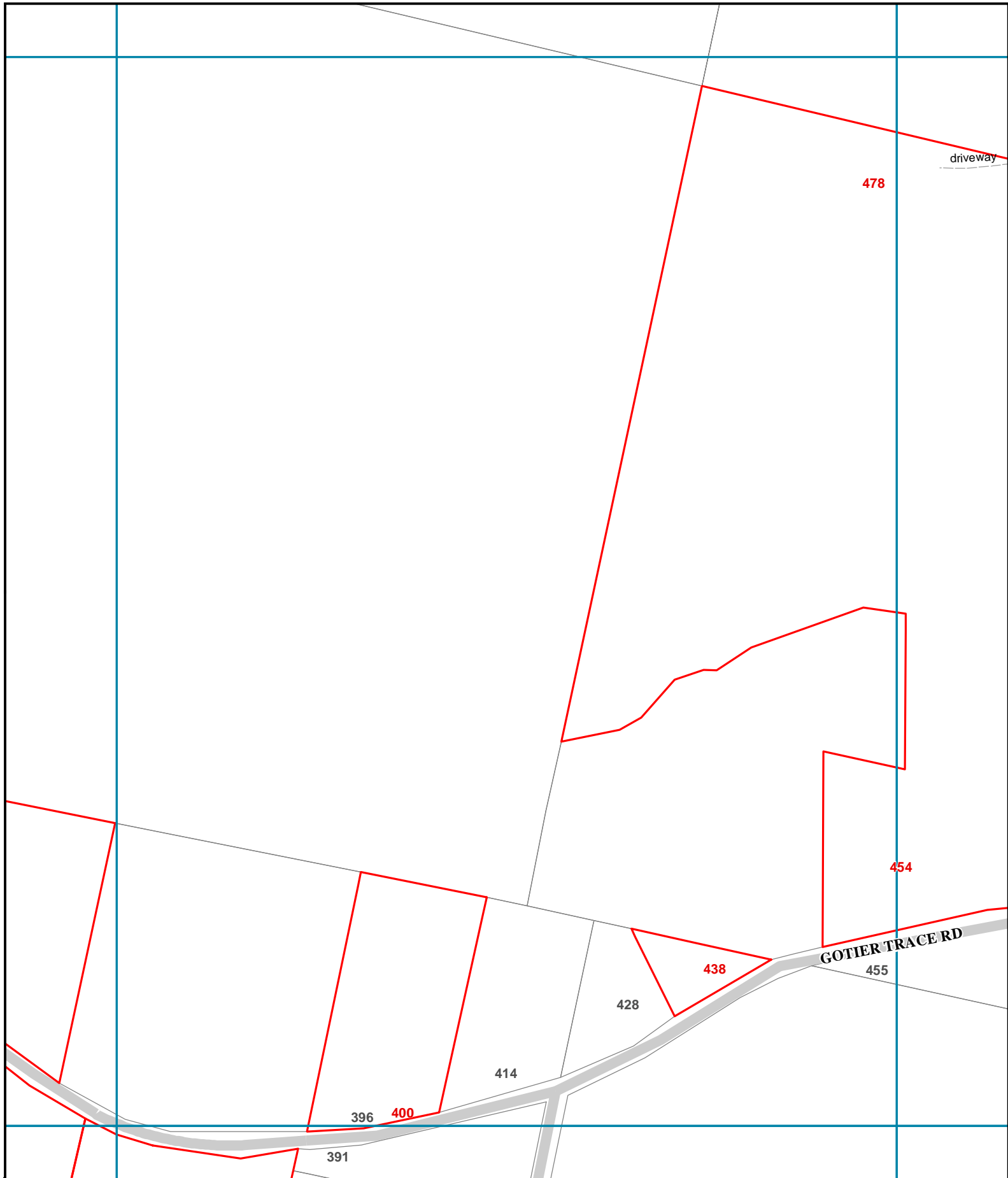
- 456 Address Number
- Land Parcel
- Index Grid

- City Limits
- ~ Colorado River

P10	O10	N10	N11	N12
P12	O12	N12		

O-11

In the absence of an address number, location information or BCAD parcel number was provided. Bastrop County strives to provide the most accurate information of destroyed structures. Contact Bastrop County at (512) 581-4242 to report errors. This is for informational purposes and was not prepared for or be suitable for legal, engineering, or surveying purposes. It does not represent an on-the-ground survey and represents only the approximate relative location of property boundaries.



0 100 200



Feet

12/16/2011



123 Destroyed Structure Address

Parcel w/ Destroyed

Fire Perimeter

456 Address Number

Land Parcel

Index Grid

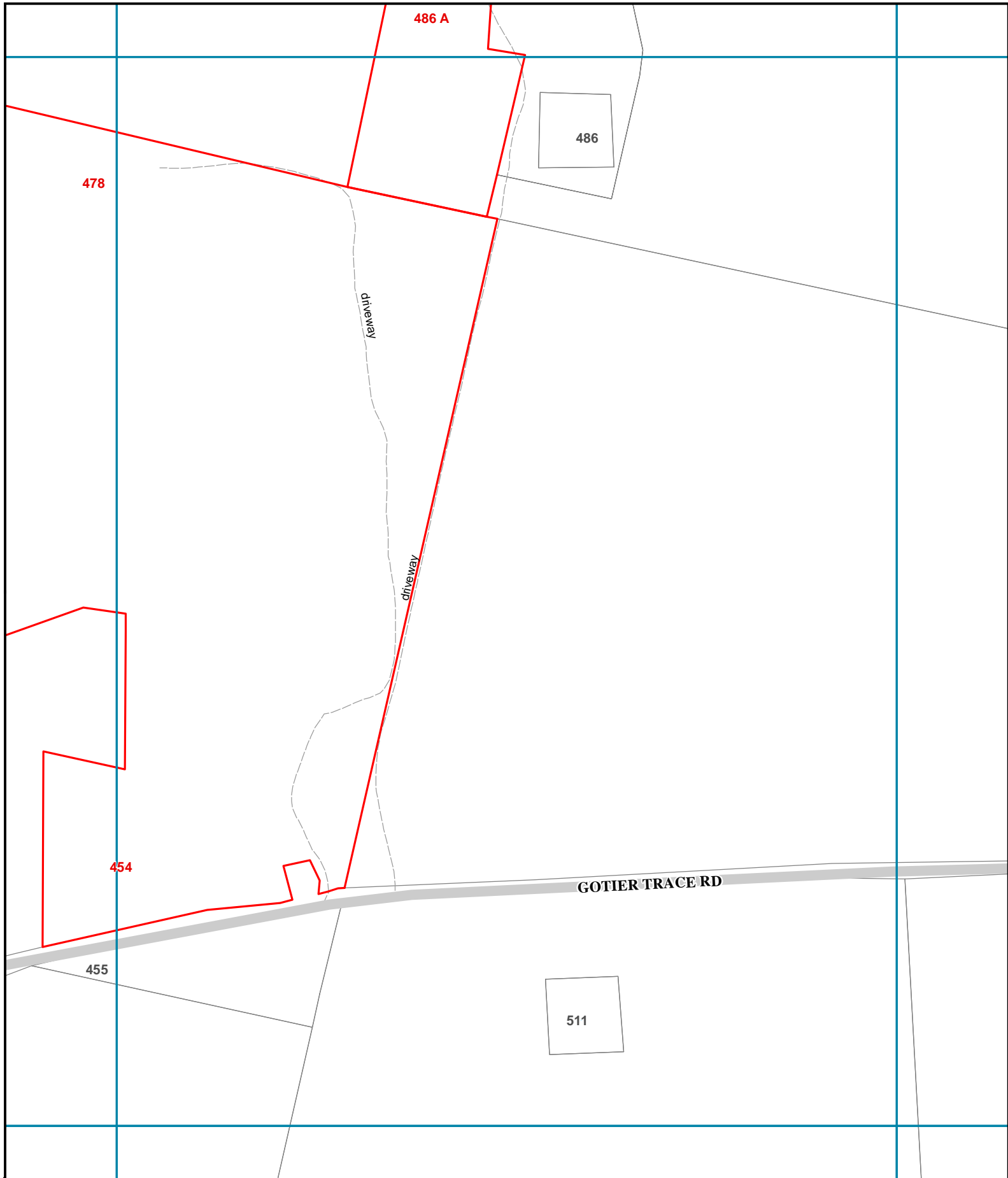
City Limits

Colorado River

P11	N11	N12	N13
O11	N12	O13	N13
P12	O13	P13	O13

O-12

In the absence of an address number, location information or BCAD parcel number was provided. Bastrop County strives to provide the most accurate information of destroyed structures. Contact Bastrop County at (512) 581-4242 to report errors. This is for informational purposes and was not prepared for or be suitable for legal, engineering, or surveying purposes. It does not represent an on-the-ground survey and represents only the approximate relative location of property boundaries.



0 100 200

Feet

12/16/2011



123

Destroyed Structure Address



Parcel w/ Destroyed



Fire Perimeter

456

Address Number



Land Parcel



Index Grid



City Limits

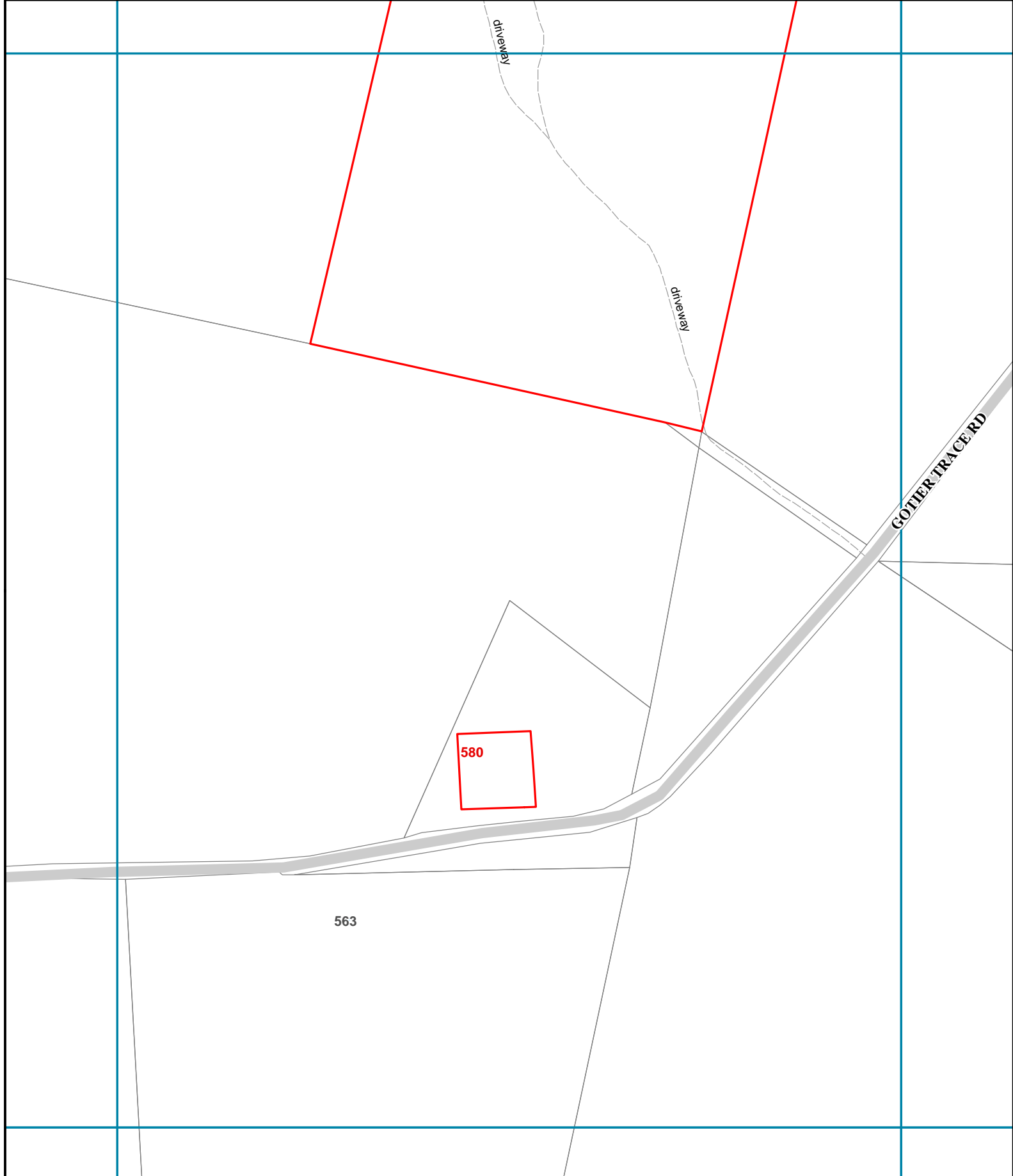


Colorado River

P12	O12	N12	P13	O13	N13
P14	O14	N14			

O-13

In the absence of an address number, location information or BCAD parcel number was provided. Bastrop County strives to provide the most accurate information of destroyed structures. Contact Bastrop County at (512) 581-4242 to report errors. This is for informational purposes and was not prepared for or be suitable for legal, engineering, or surveying purposes. It does not represent an on-the-ground survey and represents only the approximate relative location of property boundaries.



0 100 200



Feet

12/16/2011



123 Destroyed Structure Address

Parcel w/ Destroyed

Fire Perimeter

456 Address Number

Land Parcel

Index Grid

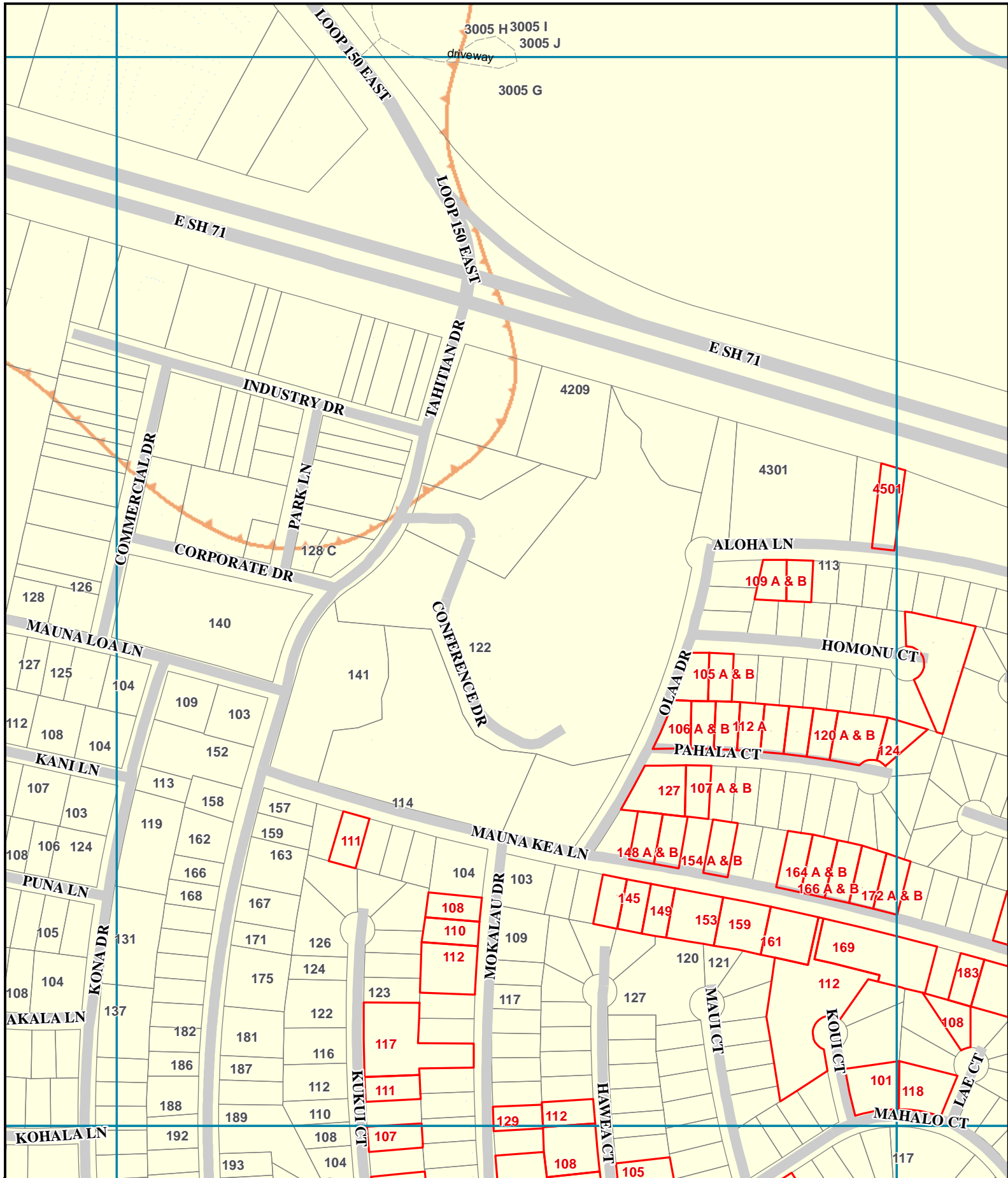
City Limits

Colorado River

P13	O13	N13	N14
P14	O14	N14	N15
P15	O15	N15	N15

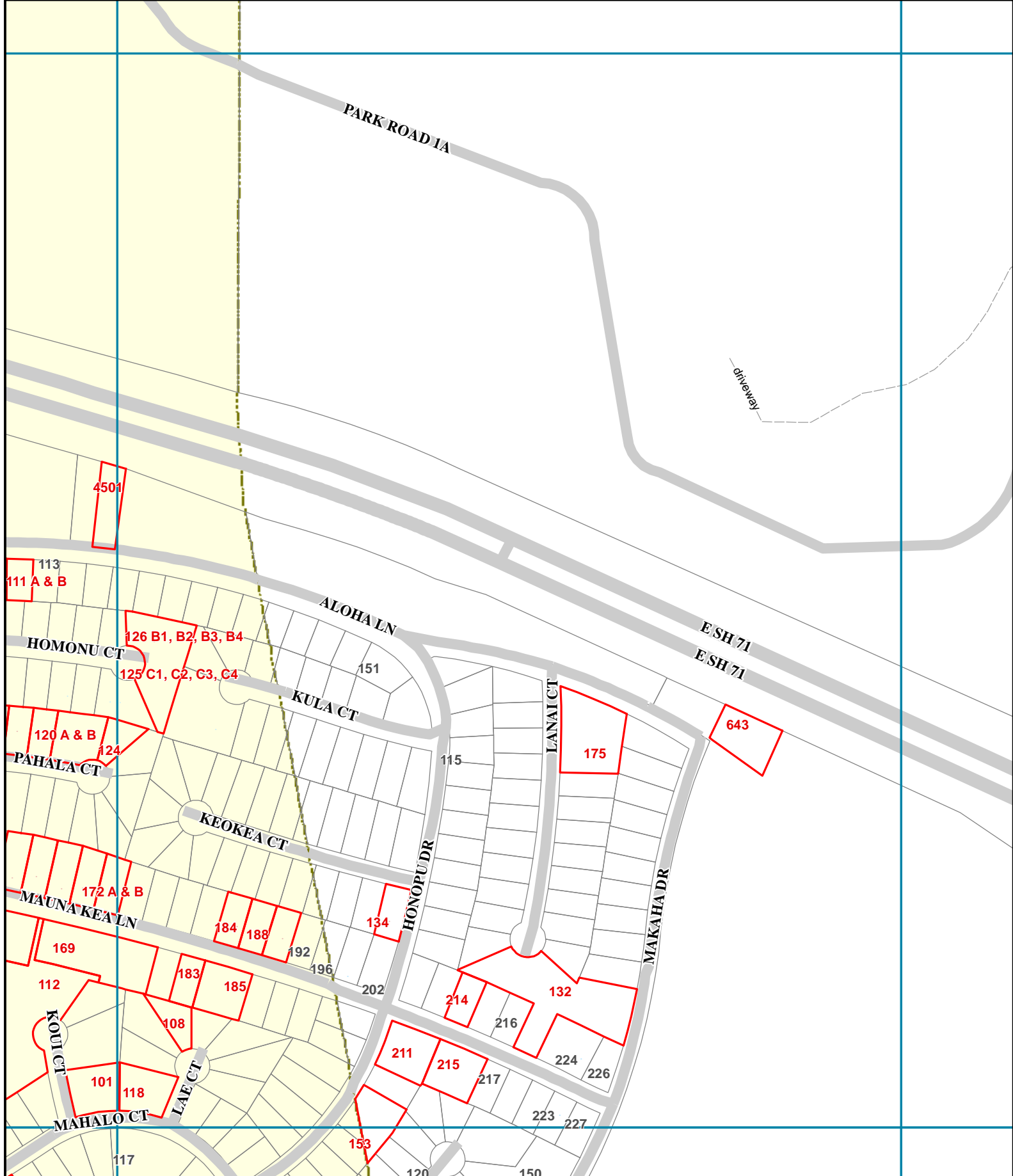
O-14

In the absence of an address number, location information or BCAD parcel number was provided. Bastrop County strives to provide the most accurate information of destroyed structures. Contact Bastrop County at (512) 581-4242 to report errors. This is for informational purposes and was not prepared for or be suitable for legal, engineering, or surveying purposes. It does not represent an on-the-ground survey and represents only the approximate relative location of property boundaries.



0 100 200 Feet 12/16/2011		123 Destroyed Structure Address	456 Address Number	City Limits	<table border="1"> <tr> <td>Q02</td><td>Q03</td><td>Q04</td></tr> <tr> <td>P02</td><td>P03</td><td>P04</td></tr> <tr> <td>R02</td><td>R03</td><td>R04</td></tr> </table>	Q02	Q03	Q04	P02	P03	P04	R02	R03	R04
		Q02	Q03	Q04										
P02	P03	P04												
R02	R03	R04												
Parcel w/ Destroyed	Land Parcel	Colorado River	<h1>P-3</h1>											
Fire Perimeter	Index Grid													

In the absence of an address number, location information or BCAD parcel number was provided. Bastrop County strives to provide the most accurate information of destroyed structures. Contact Bastrop County at (512) 581-4242 to report errors. This is for informational purposes and was not prepared for or be suitable for legal, engineering, or surveying purposes. It does not represent an on-the-ground survey and represents only the approximate relative location of property boundaries.



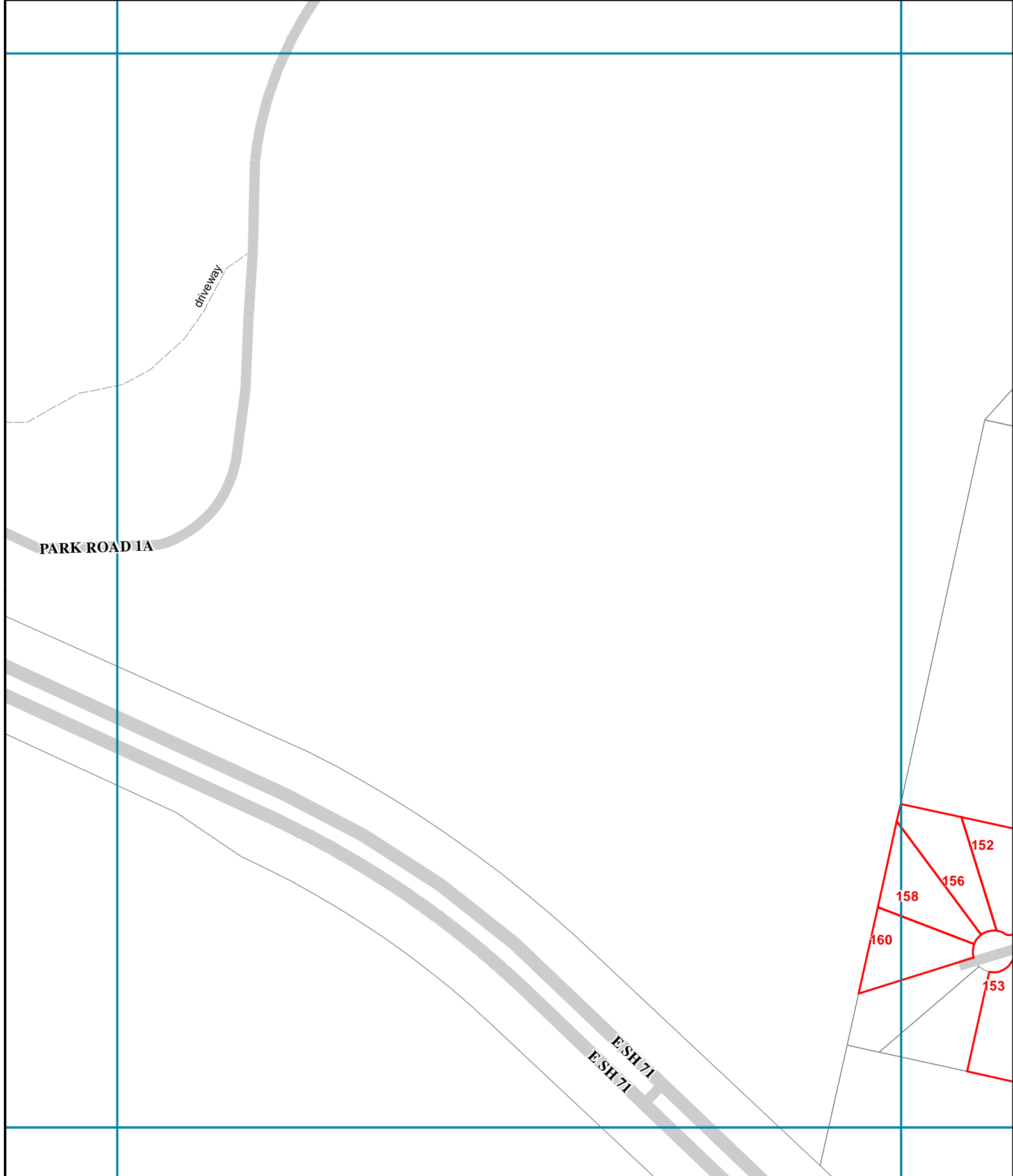
0 100 200
Feet
12/16/2011

123	Destroyed Structure Address	456	Address Number		City Limits
	Parcel w/ Destroyed		Land Parcel		Colorado River
	Fire Perimeter		Index Grid		

Q03	O03	O04
P03	P04	P05
Q03	Q04	Q05

P-4

In the absence of an address number, location information or BCAD parcel number was provided. Bastrop County strives to provide the most accurate information of destroyed structures. Contact Bastrop County at (512) 581-4242 to report errors. This is for informational purposes and was not prepared for or be suitable for legal, engineering, or surveying purposes. It does not represent an on-the-ground survey and represents only the approximate relative location of property boundaries.



0 100 200



Feet

12/16/2011



123 Destroyed Structure Address

Parcel w/ Destroyed

Fire Perimeter

456 Address Number

Land Parcel

Index Grid

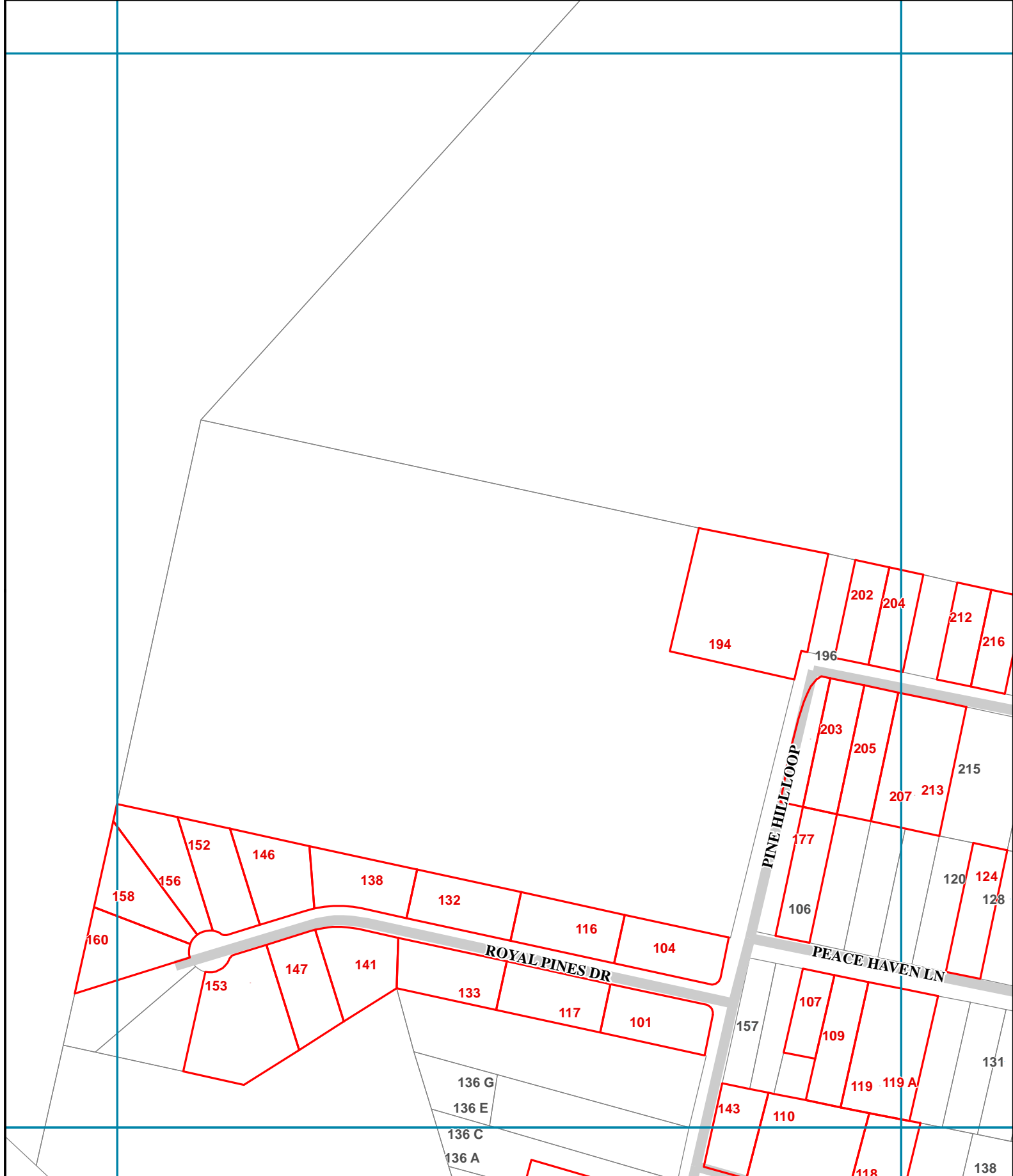
City Limits

Colorado River

Q04	P04	O04	Q05	P06	O06

P-5

In the absence of an address number, location information or BCAD parcel number was provided. Bastrop County strives to provide the most accurate information of destroyed structures. Contact Bastrop County at (512) 581-4242 to report errors. This is for informational purposes and was not prepared for or be suitable for legal, engineering, or surveying purposes. It does not represent an on-the-ground survey and represents only the approximate relative location of property boundaries.



0 100 200
 Feet
 12/16/2011



- 123 Destroyed Structure Address 456 Address Number City Limits
- Parcel w/ Destroyed Land Parcel Colorado River
- Fire Perimeter Index Grid

Q05	O05	O06	O07
Q06	P05	P06	P07
Q07	P06	P07	P07

P-6

In the absence of an address number, location information or BCAD parcel number was provided. Bastrop County strives to provide the most accurate information of destroyed structures. Contact Bastrop County at (512) 581-4242 to report errors. This is for informational purposes and was not prepared for or be suitable for legal, engineering, or surveying purposes. It does not represent an on-the-ground survey and represents only the approximate relative location of property boundaries.

HARMON RD



0 100 200



Feet

12/16/2011



123 Destroyed Structure Address

Parcel w/ Destroyed

Fire Perimeter

456 Address Number

Land Parcel

Index Grid

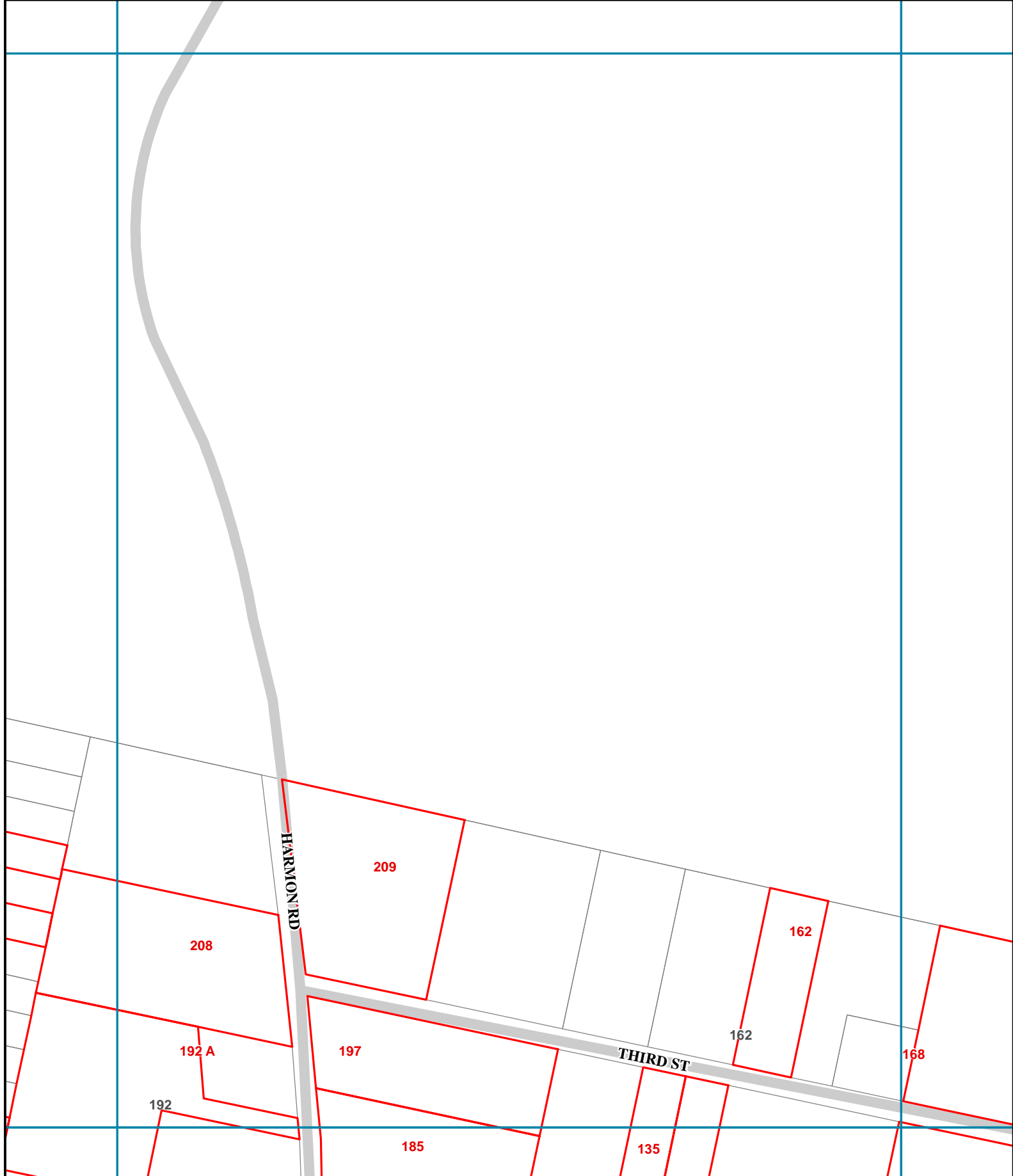
City Limits

Colorado River

Q06	P06	O06	Q07	P07	O07
Q08	P08	O08	Q09	P09	O09

P-7

In the absence of an address number, location information or BCAD parcel number was provided. Bastrop County strives to provide the most accurate information of destroyed structures. Contact Bastrop County at (512) 581-4242 to report errors. This is for informational purposes and was not prepared for or be suitable for legal, engineering, or surveying purposes. It does not represent an on-the-ground survey and represents only the approximate relative location of property boundaries.



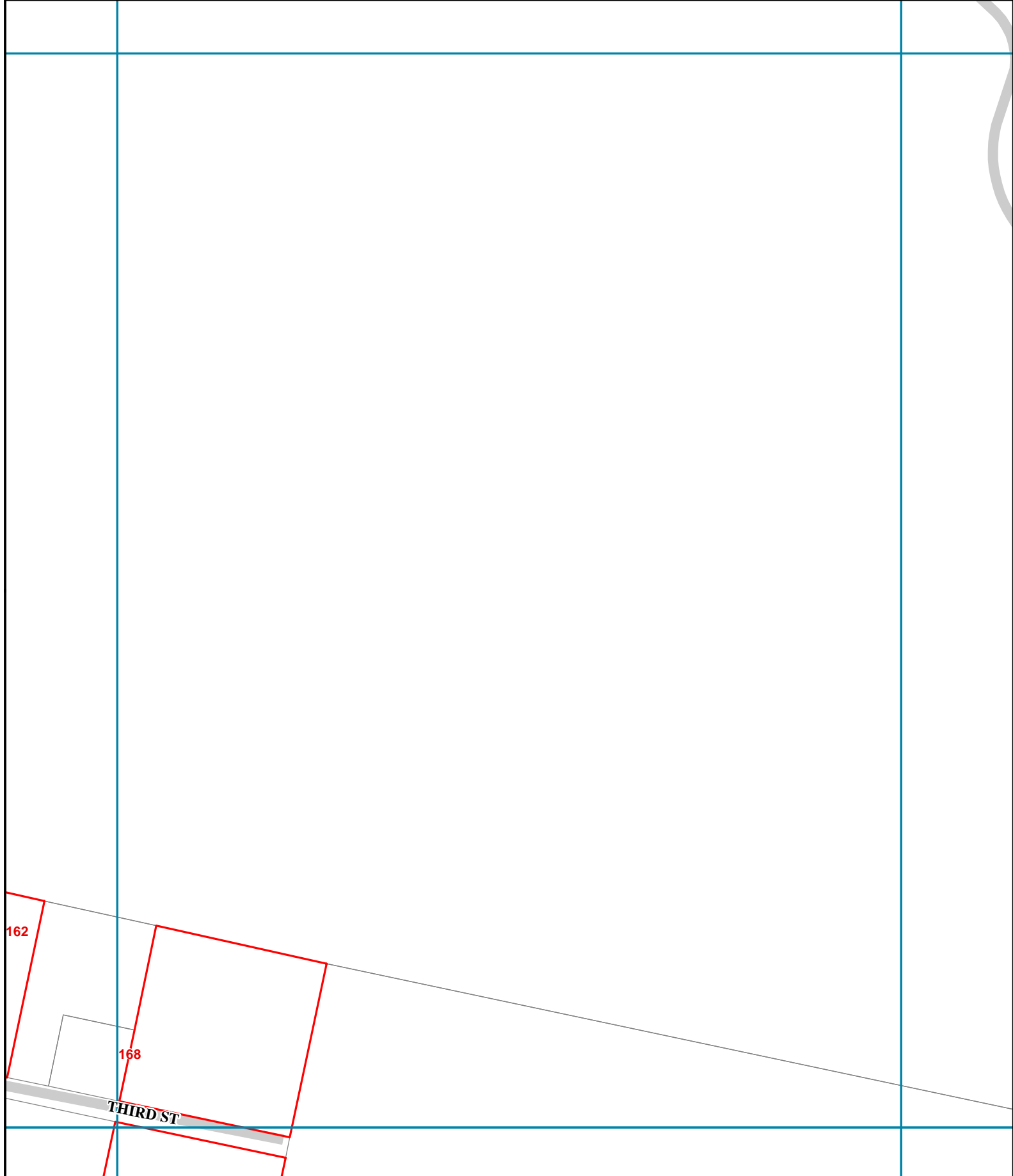
0 100 200
Feet
12/16/2011

- 123 Destroyed Structure Address
- Parcel w/ Destroyed
- Fire Perimeter
- 456 Address Number
- Land Parcel
- Index Grid
- City Limits
- Colorado River

Q07	Q08	Q09
P07	P08	P09
R07	R08	R09



P-8



In the absence of an address number, location information or BCAD parcel number was provided. Bastrop County strives to provide the most accurate information of destroyed structures. Contact Bastrop County at (512) 581-4242 to report errors. This is for informational purposes and was not prepared for or be suitable for legal, engineering, or surveying purposes. It does not represent an on-the-ground survey and represents only the approximate relative location of property boundaries.





0 100 200
 Feet
 12/16/2011



123 Destroyed Structure Address
 Parcel w/ Destroyed
 Fire Perimeter

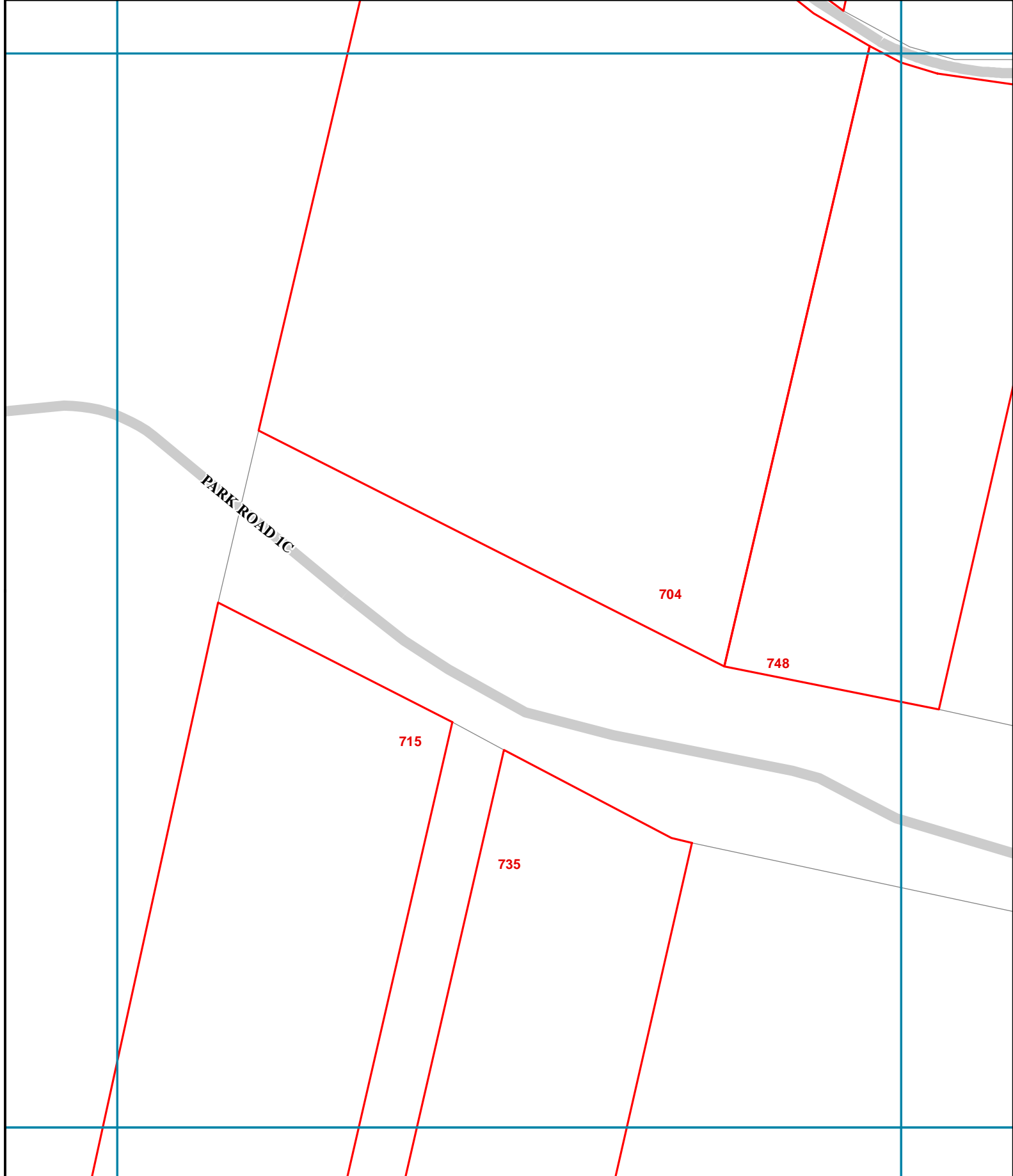
456 Address Number
 Land Parcel
 Index Grid

 City Limits
 Colorado River

Q08	P08	O08	Q09	P10	O10

P-9

In the absence of an address number, location information or BCAD parcel number was provided. Bastrop County strives to provide the most accurate information of destroyed structures. Contact Bastrop County at (512) 581-4242 to report errors. This is for informational purposes and was not prepared for or be suitable for legal, engineering, or surveying purposes. It does not represent an on-the-ground survey and represents only the approximate relative location of property boundaries.



0 100 200



Feet

12/16/2011



123

Destroyed Structure Address



Parcel w/ Destroyed



Fire Perimeter

456

Address Number



Land Parcel



Index Grid



City Limits

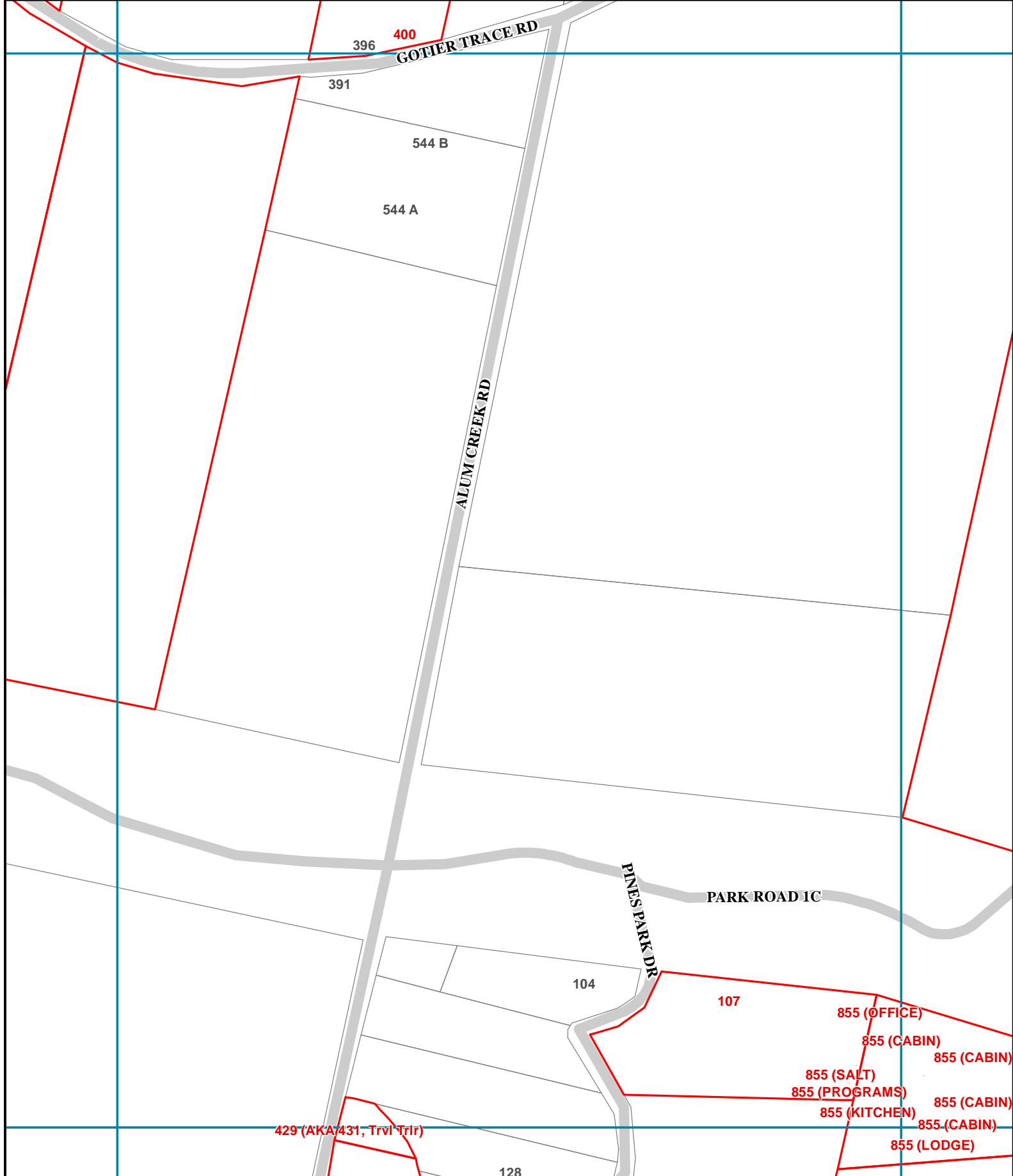


Colorado River

Q10	P10	O10	Q11	P11	O11
Q12	P12	O12	Q13	P13	O13

P-11

In the absence of an address number, location information or BCAD parcel number was provided. Bastrop County strives to provide the most accurate information of destroyed structures. Contact Bastrop County at (512) 581-4242 to report errors. This is for informational purposes and was not prepared for or be suitable for legal, engineering, or surveying purposes. It does not represent an on-the-ground survey and represents only the approximate relative location of property boundaries.



0 100 200
 Feet
 12/16/2011



- 123 Destroyed Structure Address
- Parcel w/ Destroyed
- Fire Perimeter

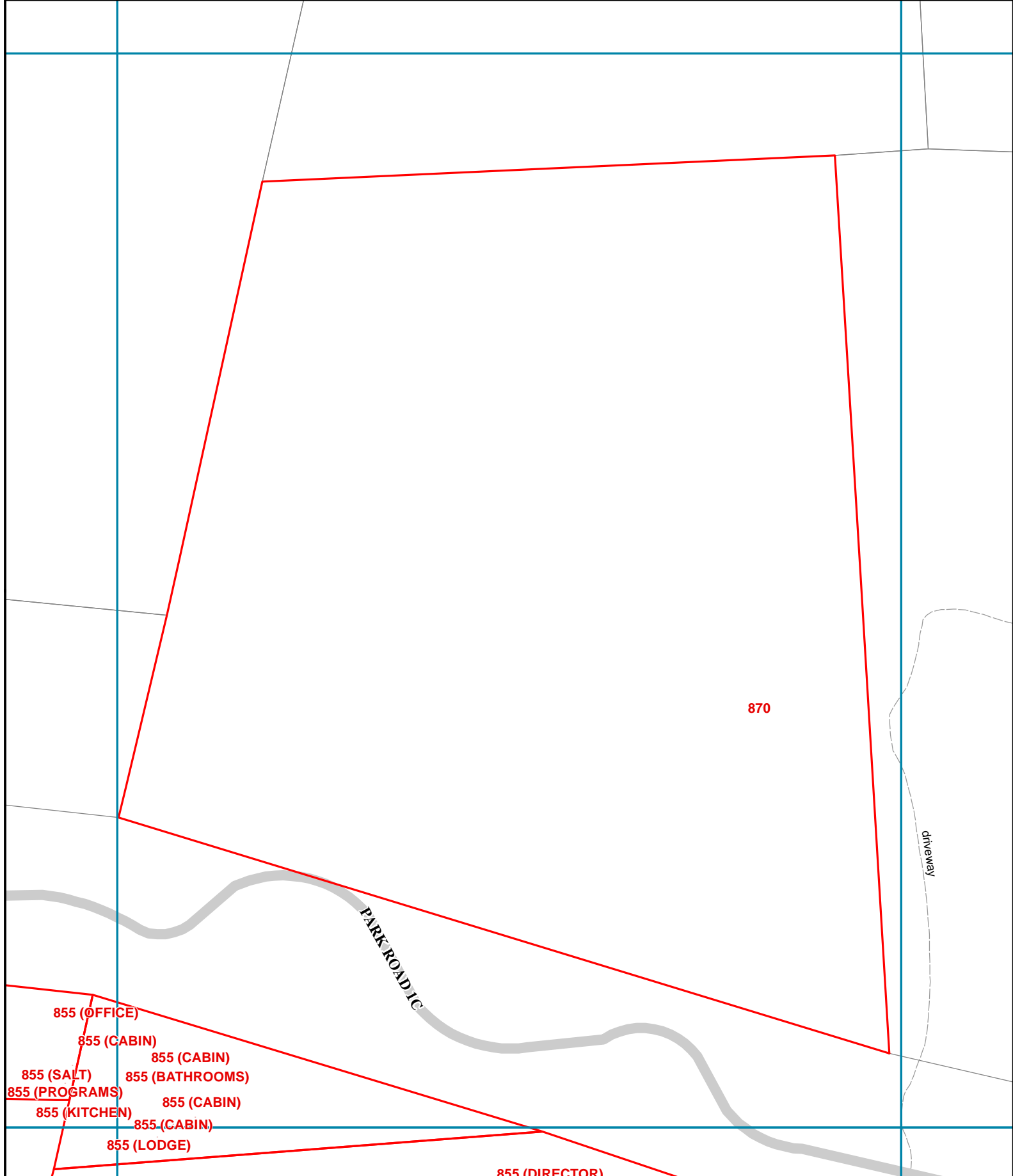
- 456 Address Number
- Land Parcel
- Index Grid

- City Limits
- Colorado River

Q11	O11	O12	O13
P11	P12	P13	P13
Q12	Q12	Q13	Q13

P-12

In the absence of an address number, location information or BCAD parcel number was provided. Bastrop County strives to provide the most accurate information of destroyed structures. Contact Bastrop County at (512) 581-4242 to report errors. This is for informational purposes and was not prepared for or be suitable for legal, engineering, or surveying purposes. It does not represent an on-the-ground survey and represents only the approximate relative location of property boundaries.



0 100 200
 Feet
 12/16/2011



- 123 Destroyed Structure Address
- Parcel w/ Destroyed
- Fire Perimeter

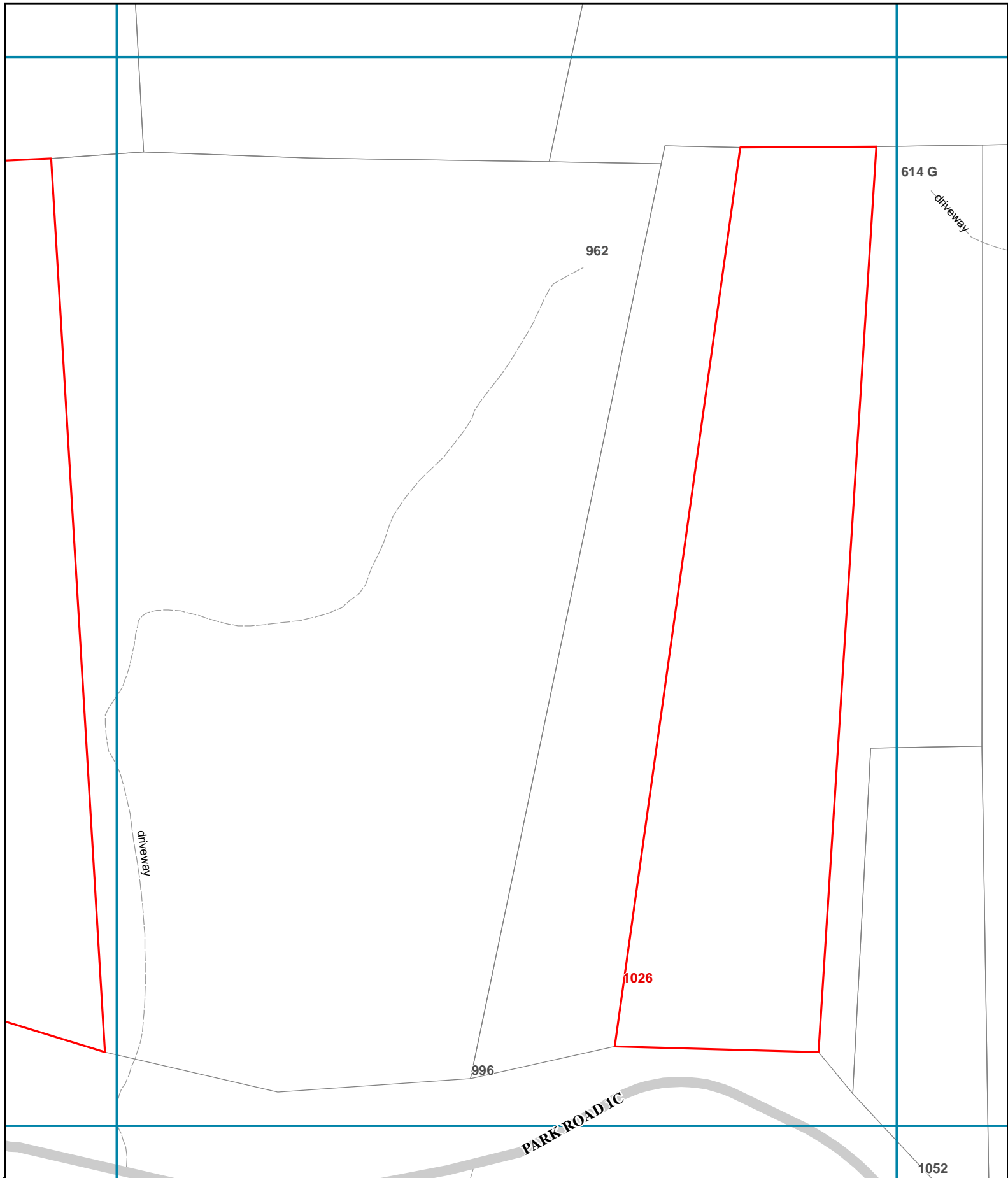
- 456 Address Number
- Land Parcel
- Index Grid

- City Limits
- Colorado River

Q12	P12	O12	Q13	O13
P13	O13	Q14	P14	O14

P-13

In the absence of an address number, location information or BCAD parcel number was provided. Bastrop County strives to provide the most accurate information of destroyed structures. Contact Bastrop County at (512) 581-4242 to report errors. This is for informational purposes and was not prepared for or be suitable for legal, engineering, or surveying purposes. It does not represent an on-the-ground survey and represents only the approximate relative location of property boundaries.



0 100 200



Feet

12/16/2011



123 Destroyed Structure Address

Parcel w/ Destroyed

Fire Perimeter

456 Address Number

Land Parcel

Index Grid

City Limits

Colorado River

Q13	P13	O13	Q14	O14
Q14	P14	O14	Q15	O15
Q15	P15	O15	Q16	O16

P-14

In the absence of an address number, location information or BCAD parcel number was provided. Bastrop County strives to provide the most accurate information of destroyed structures. Contact Bastrop County at (512) 581-4242 to report errors. This is for informational purposes and was not prepared for or be suitable for legal, engineering, or surveying purposes. It does not represent an on-the-ground survey and represents only the approximate relative location of property boundaries.



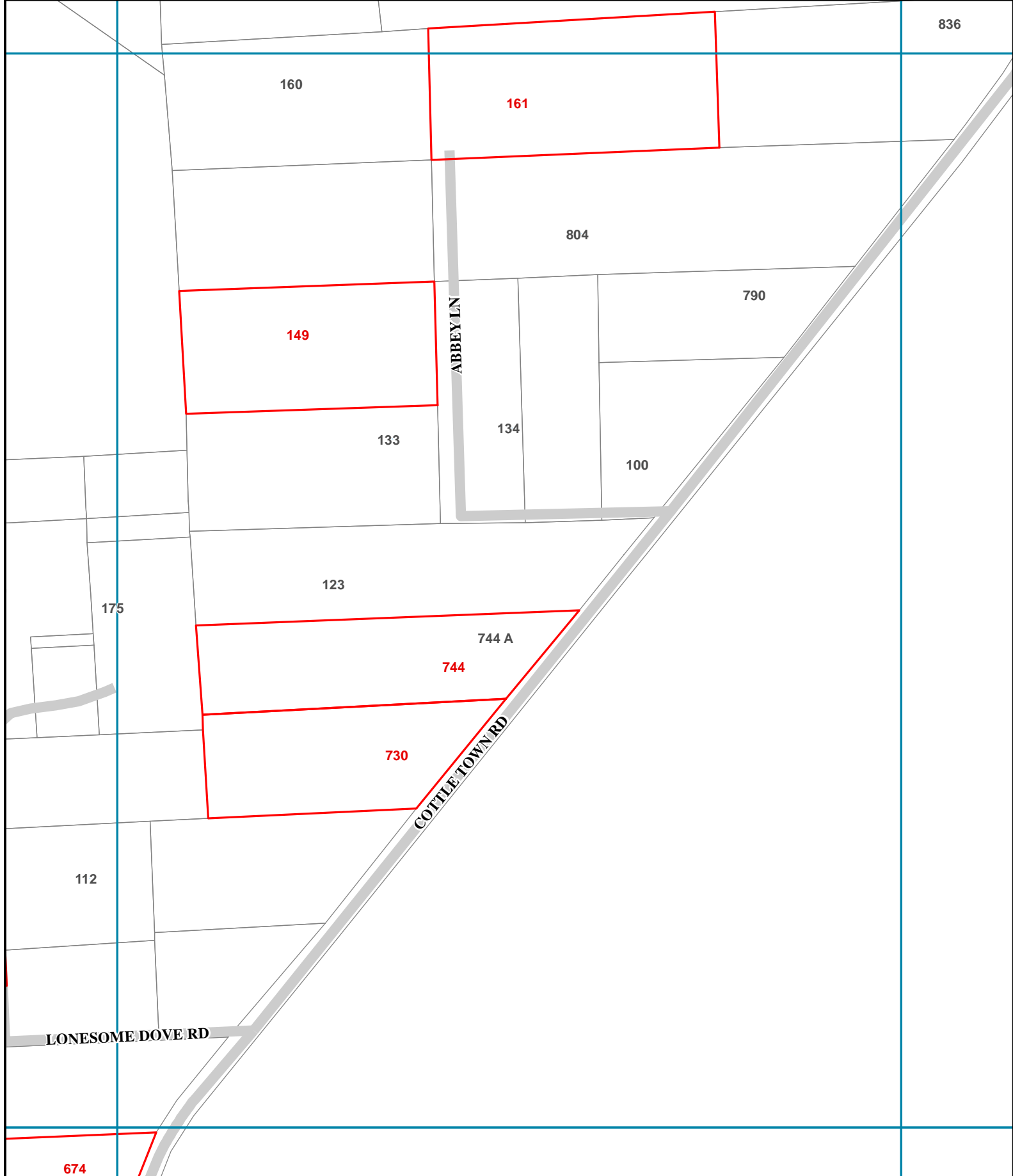
0 100 200
Feet
12/16/2011

- 123 Destroyed Structure Address
- Parcel w/ Destroyed
- Fire Perimeter
- 456 Address Number
- Land Parcel
- Index Grid
- City Limits
- Colorado River

Q14	P14	O14	Q15	P15	O15
Q16	P16	O16	Q17	P17	O17

P-15

In the absence of an address number, location information or BCAD parcel number was provided. Bastrop County strives to provide the most accurate information of destroyed structures. Contact Bastrop County at (512) 581-4242 to report errors. This is for informational purposes and was not prepared for or be suitable for legal, engineering, or surveying purposes. It does not represent an on-the-ground survey and represents only the approximate relative location of property boundaries.



836

160

161

804

790

149

ABBEY LN

133

134

100

123

744 A

744

730

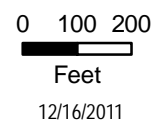
COTTLE TOWN RD

175

112

LONESOME DOVE RD

674

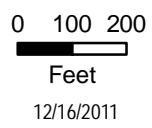
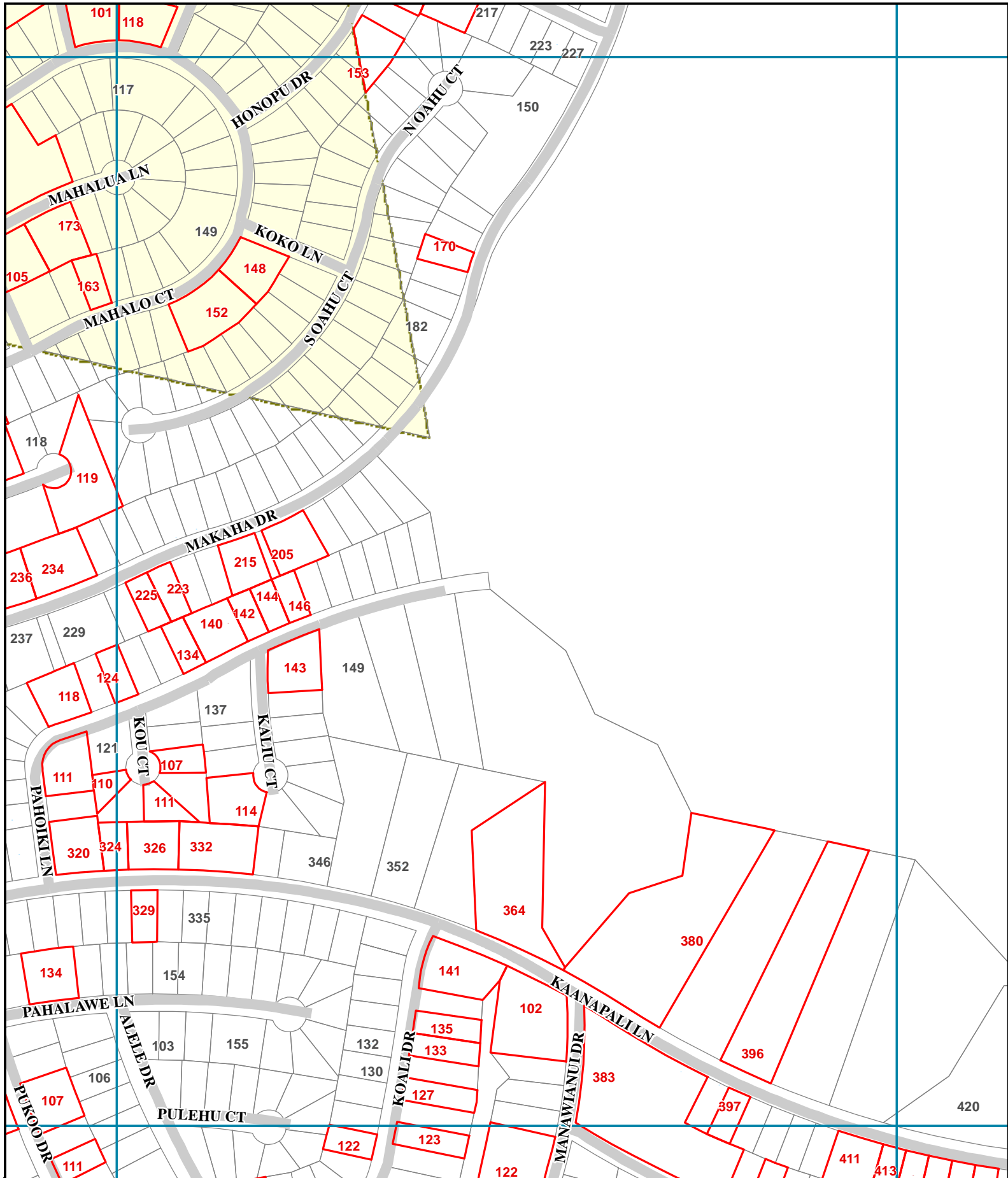


- 123 Destroyed Structure Address 456 Address Number City Limits
- Parcel w/ Destroyed Land Parcel Colorado River
- Fire Perimeter Index Grid

Q15	O15	O16
P15	P16	P17
Q16	P16	O17

P-16

In the absence of an address number, location information or BCAD parcel number was provided. Bastrop County strives to provide the most accurate information of destroyed structures. Contact Bastrop County at (512) 581-4242 to report errors. This is for informational purposes and was not prepared for or be suitable for legal, engineering, or surveying purposes. It does not represent an on-the-ground survey and represents only the approximate relative location of property boundaries.

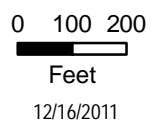
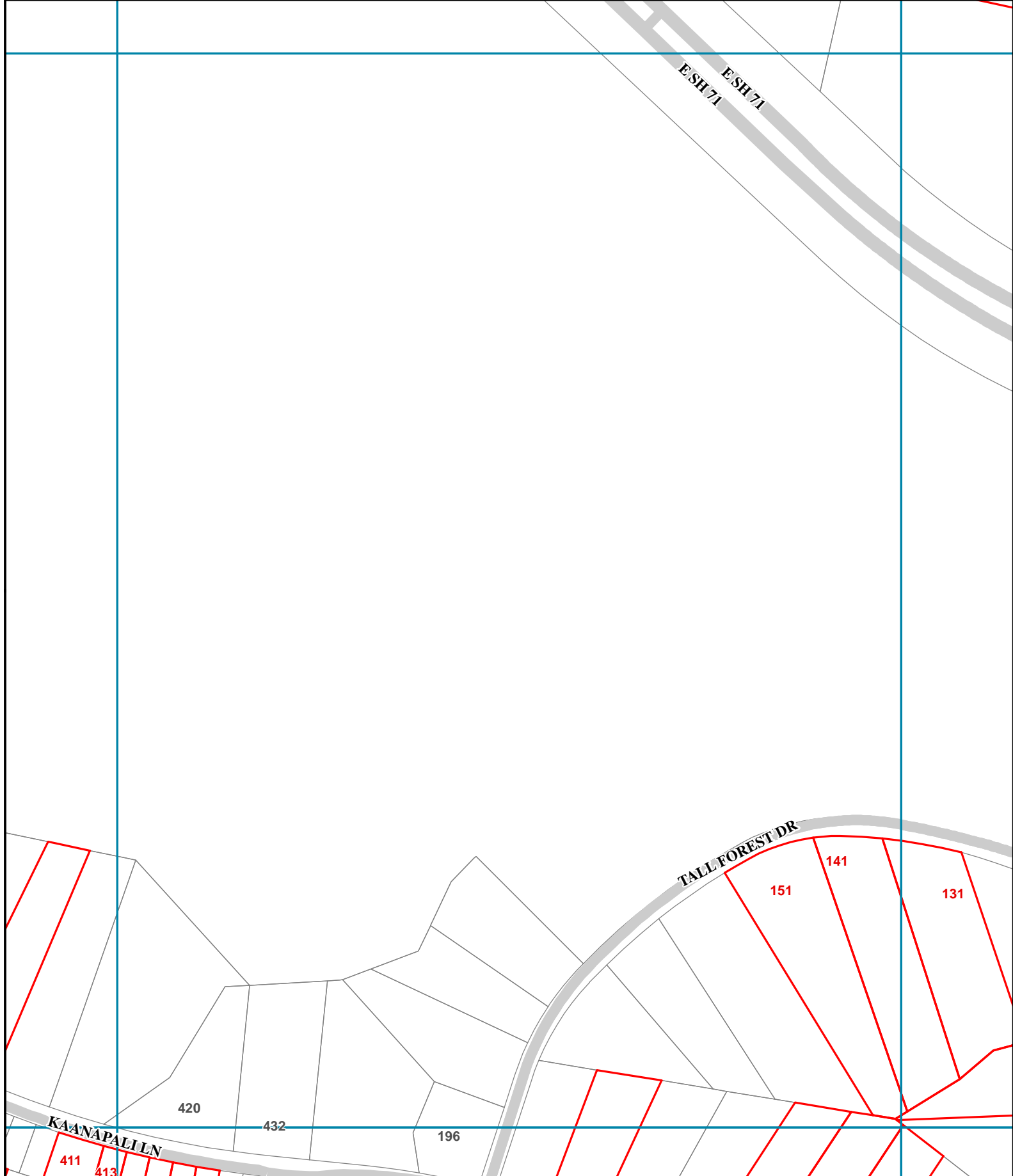


- 123 Destroyed Structure Address
- Parcel w/ Destroyed
- Fire Perimeter
- 456 Address Number
- Land Parcel
- Index Grid
- City Limits
- Colorado River

P03	P04	P05
Q03	Q04	Q05
R03	R04	R05

Q-4

In the absence of an address number, location information or BCAD parcel number was provided. Bastrop County strives to provide the most accurate information of destroyed structures. Contact Bastrop County at (512) 581-4242 to report errors. This is for informational purposes and was not prepared for or be suitable for legal, engineering, or surveying purposes. It does not represent an on-the-ground survey and represents only the approximate relative location of property boundaries.



12/16/2011

- 123 Destroyed Structure Address
- Parcel w/ Destroyed
- Fire Perimeter

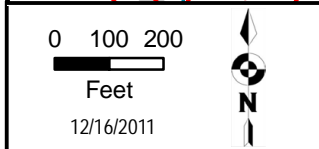
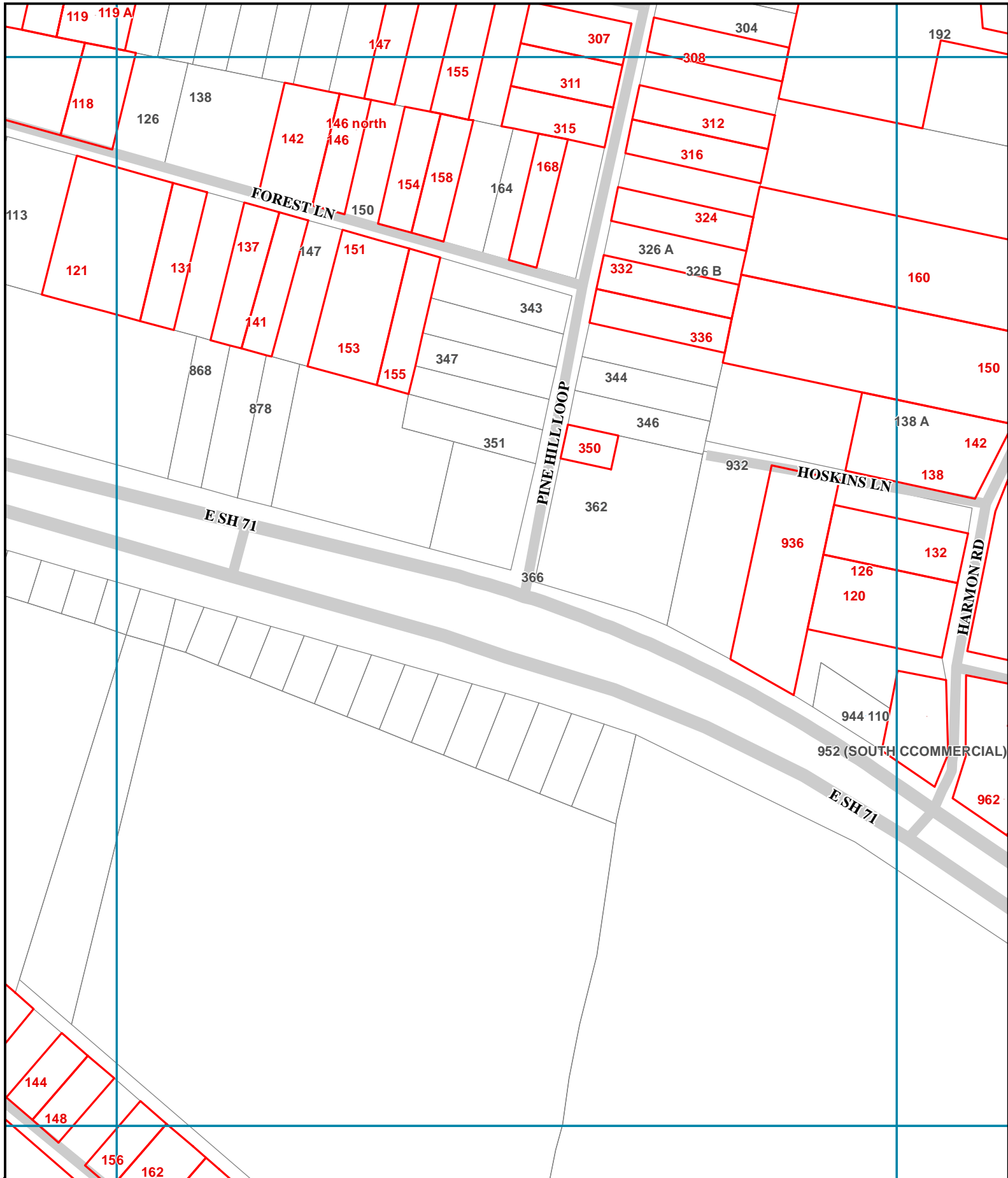
- 456 Address Number
- Land Parcel
- Index Grid

- City Limits
- Colorado River

P04	P05	P06
Q04	Q05	Q06
R04	R05	R06

Q-5

In the absence of an address number, location information or BCAD parcel number was provided. Bastrop County strives to provide the most accurate information of destroyed structures. Contact Bastrop County at (512) 581-4242 to report errors. This is for informational purposes and was not prepared for or be suitable for legal, engineering, or surveying purposes. It does not represent an on-the-ground survey and represents only the approximate relative location of property boundaries.

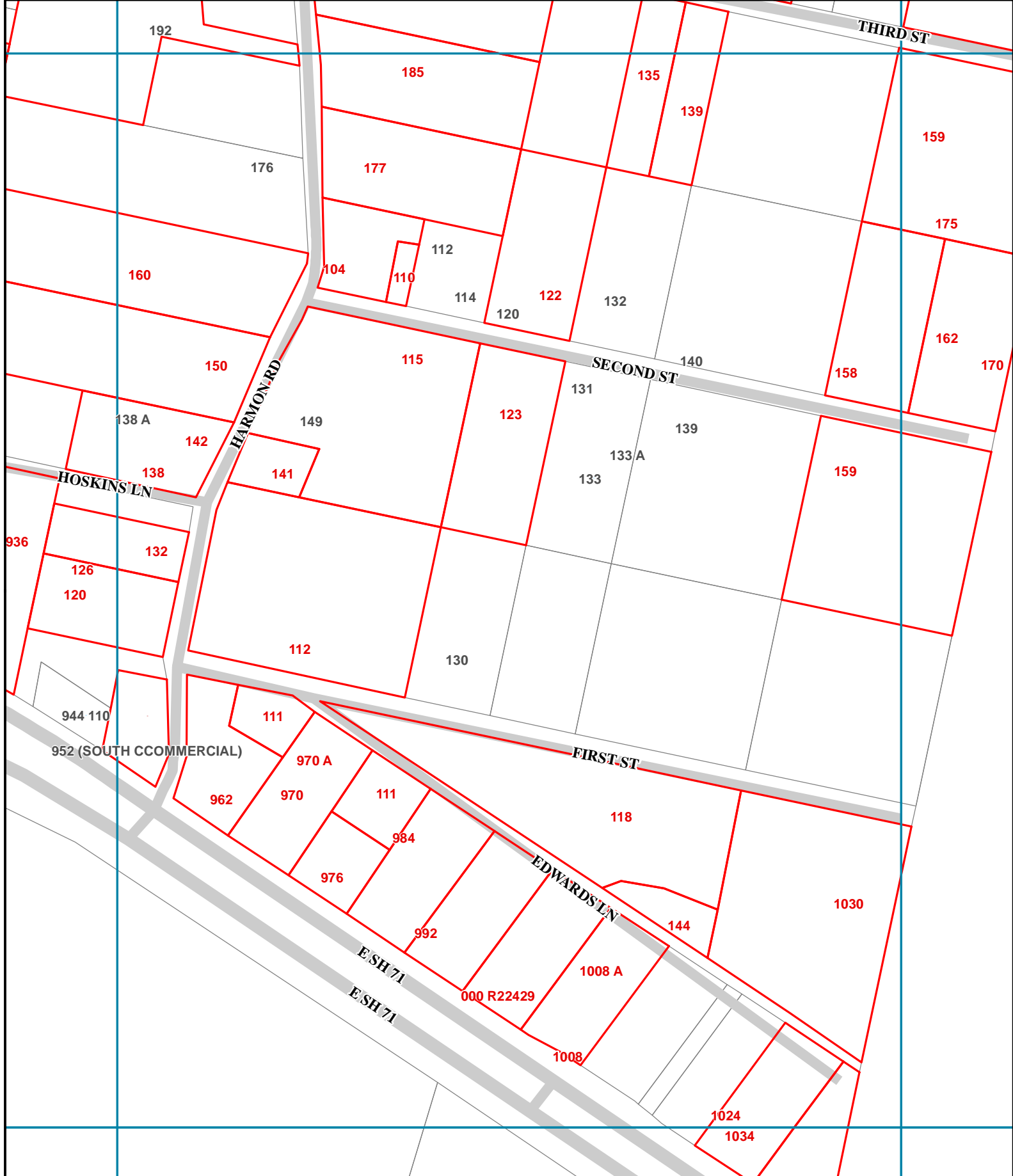


- 123 Destroyed Structure Address
- Parcel w/ Destroyed
- Fire Perimeter
- 456 Address Number
- Land Parcel
- Index Grid
- City Limits
- Colorado River

P06	P07	P08
Q06	Q07	Q08
R06	R07	R08

Q-7

In the absence of an address number, location information or BCAD parcel number was provided. Bastrop County strives to provide the most accurate information of destroyed structures. Contact Bastrop County at (512) 581-4242 to report errors. This is for informational purposes and was not prepared for or be suitable for legal, engineering, or surveying purposes. It does not represent an on-the-ground survey and represents only the approximate relative location of property boundaries.



0 100 200



Feet

12/16/2011



- 123 Destroyed Structure Address
- Parcel w/ Destroyed
- Fire Perimeter
- 456 Address Number
- Land Parcel
- Index Grid
- City Limits
- Colorado River

P07	P08	P09
Q07	Q08	Q09
R07	R08	R09

Q-8

In the absence of an address number, location information or BCAD parcel number was provided. Bastrop County strives to provide the most accurate information of destroyed structures. Contact Bastrop County at (512) 581-4242 to report errors. This is for informational purposes and was not prepared for or be suitable for legal, engineering, or surveying purposes. It does not represent an on-the-ground survey and represents only the approximate relative location of property boundaries.



0 100 200
Feet
12/16/2011



- 123 Destroyed Structure Address
- Parcel w/ Destroyed
- Fire Perimeter

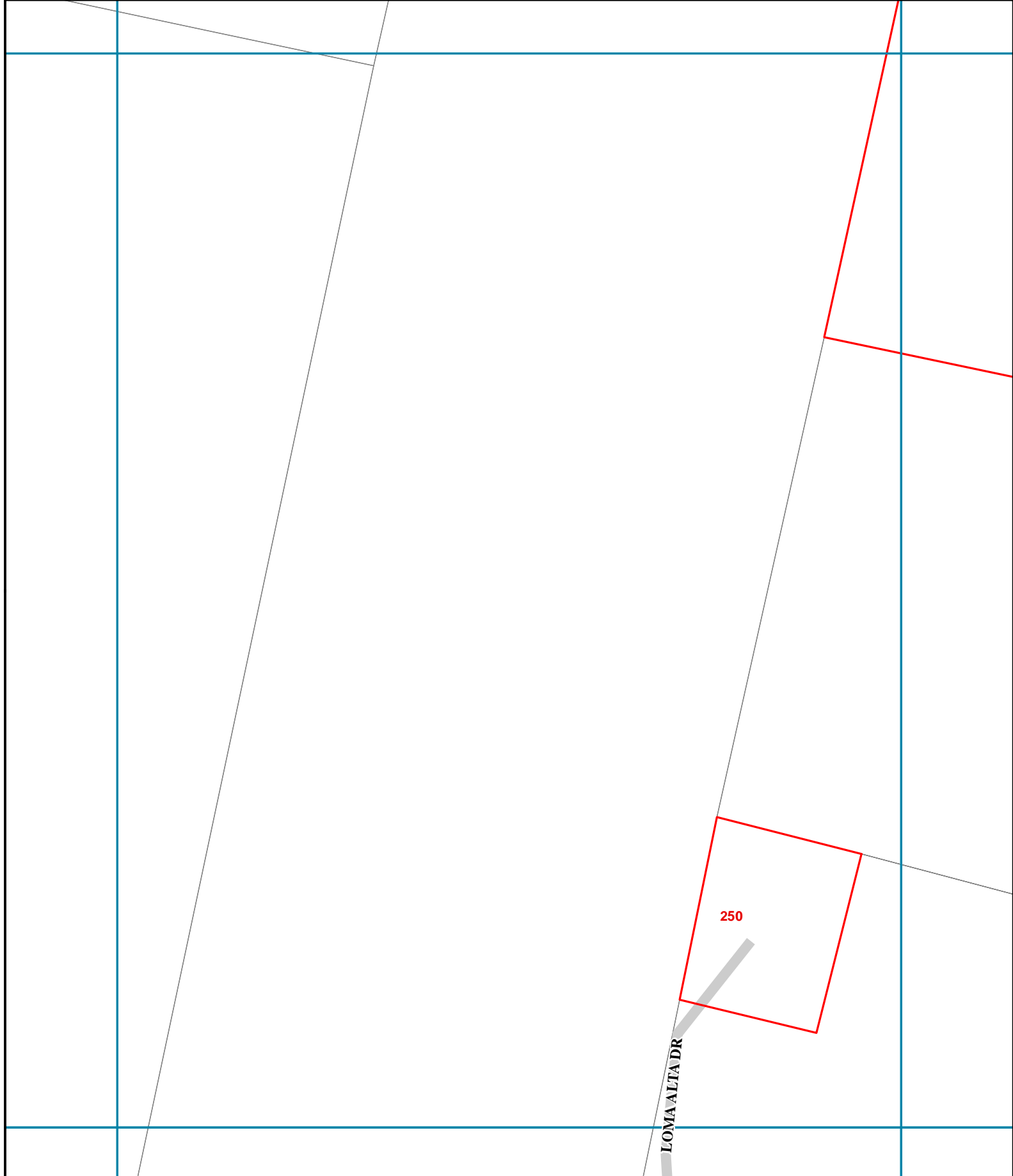
- 456 Address Number
- Land Parcel
- Index Grid

- City Limits
- Colorado River

	P08	P09	P10
R08	Q08	Q09	Q10
R09	Q08	Q09	Q10
R10	Q10	Q10	P10

Q-9

In the absence of an address number, location information or BCAD parcel number was provided. Bastrop County strives to provide the most accurate information of destroyed structures. Contact Bastrop County at (512) 581-4242 to report errors. This is for informational purposes and was not prepared for or be suitable for legal, engineering, or surveying purposes. It does not represent an on-the-ground survey and represents only the approximate relative location of property boundaries.



0 100 200

Feet

12/16/2011



123

Destroyed Structure Address



Parcel w/ Destroyed



Fire Perimeter

456

Address Number



Land Parcel



Index Grid



City Limits

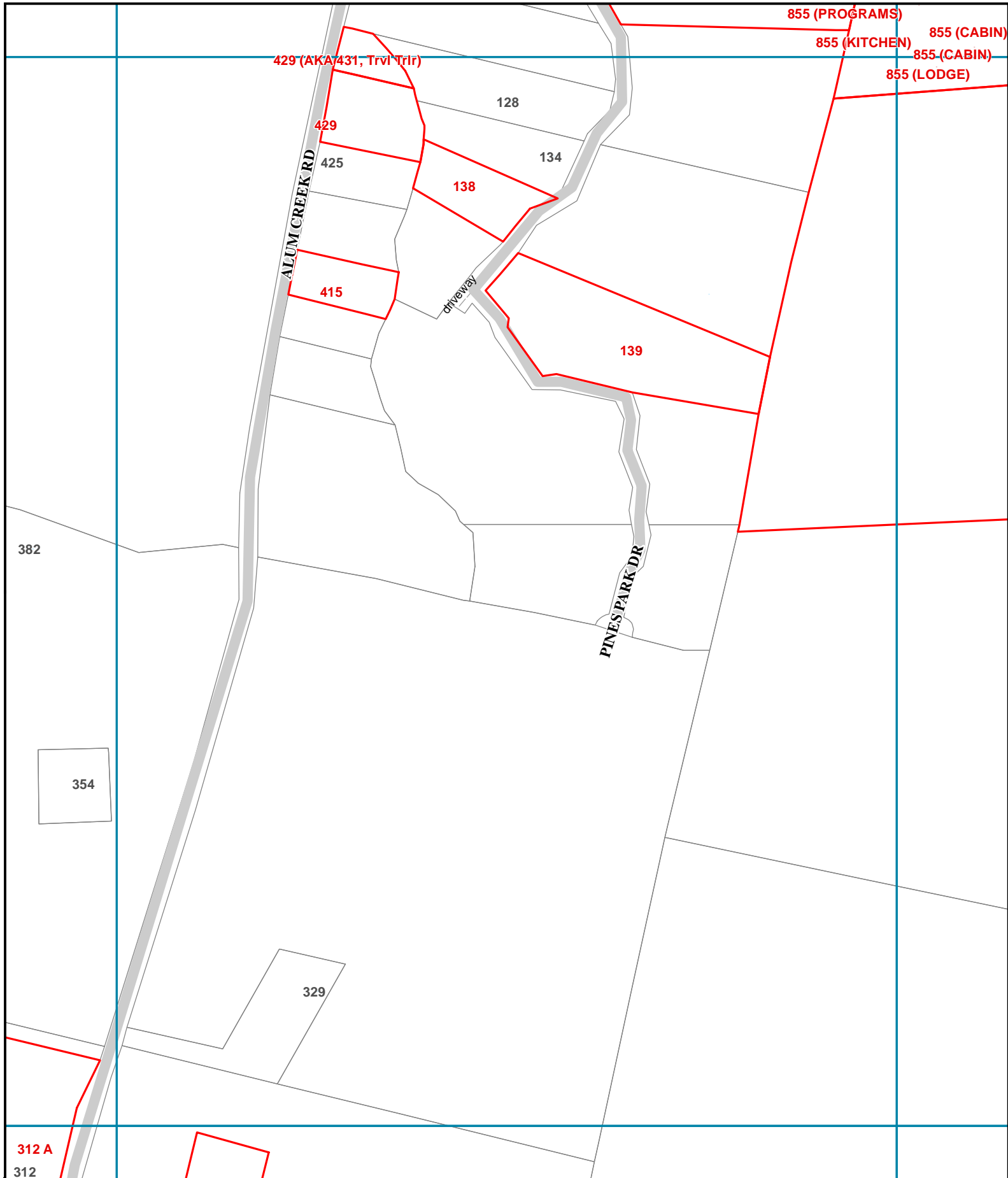


Colorado River

P09	P10	P11
Q09	Q10	Q11
R09	R10	R11

Q-10

In the absence of an address number, location information or BCAD parcel number was provided. Bastrop County strives to provide the most accurate information of destroyed structures. Contact Bastrop County at (512) 581-4242 to report errors. This is for informational purposes and was not prepared for or be suitable for legal, engineering, or surveying purposes. It does not represent an on-the-ground survey and represents only the approximate relative location of property boundaries.



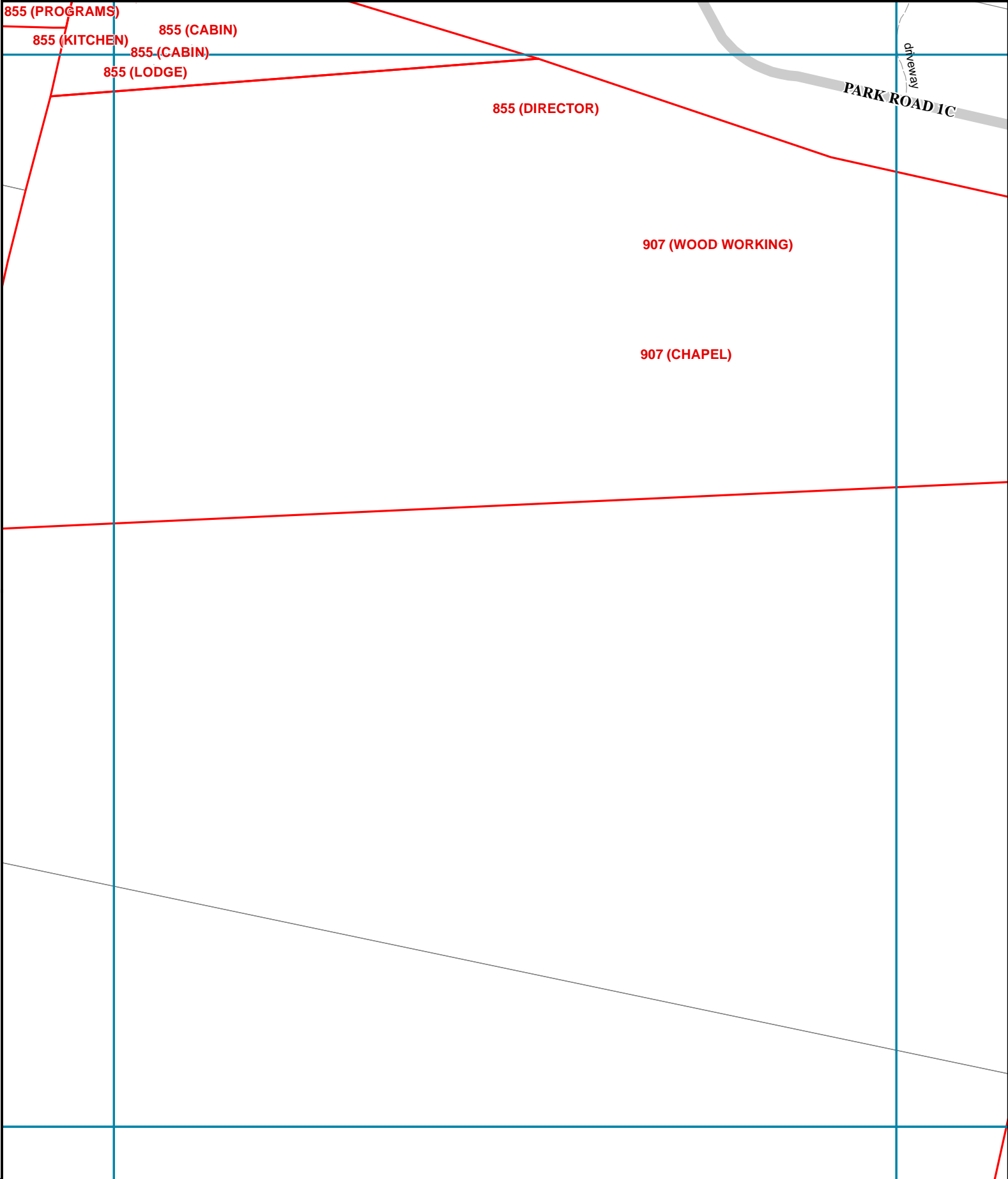
0 100 200
 Feet
 12/16/2011

- 123 Destroyed Structure Address
- Parcel w/ Destroyed
- Fire Perimeter
- 456 Address Number
- Land Parcel
- Index Grid
- City Limits
- Colorado River

R11	P11	P12	P13
Q11	Q12	Q13	Q13
R12	R13	R13	P13

Q-12

In the absence of an address number, location information or BCAD parcel number was provided. Bastrop County strives to provide the most accurate information of destroyed structures. Contact Bastrop County at (512) 581-4242 to report errors. This is for informational purposes and was not prepared for or be suitable for legal, engineering, or surveying purposes. It does not represent an on-the-ground survey and represents only the approximate relative location of property boundaries.



0 100 200

Feet

12/16/2011



123

Destroyed Structure Address



Parcel w/ Destroyed



Fire Perimeter

456

Address Number



Land Parcel



Index Grid



City Limits

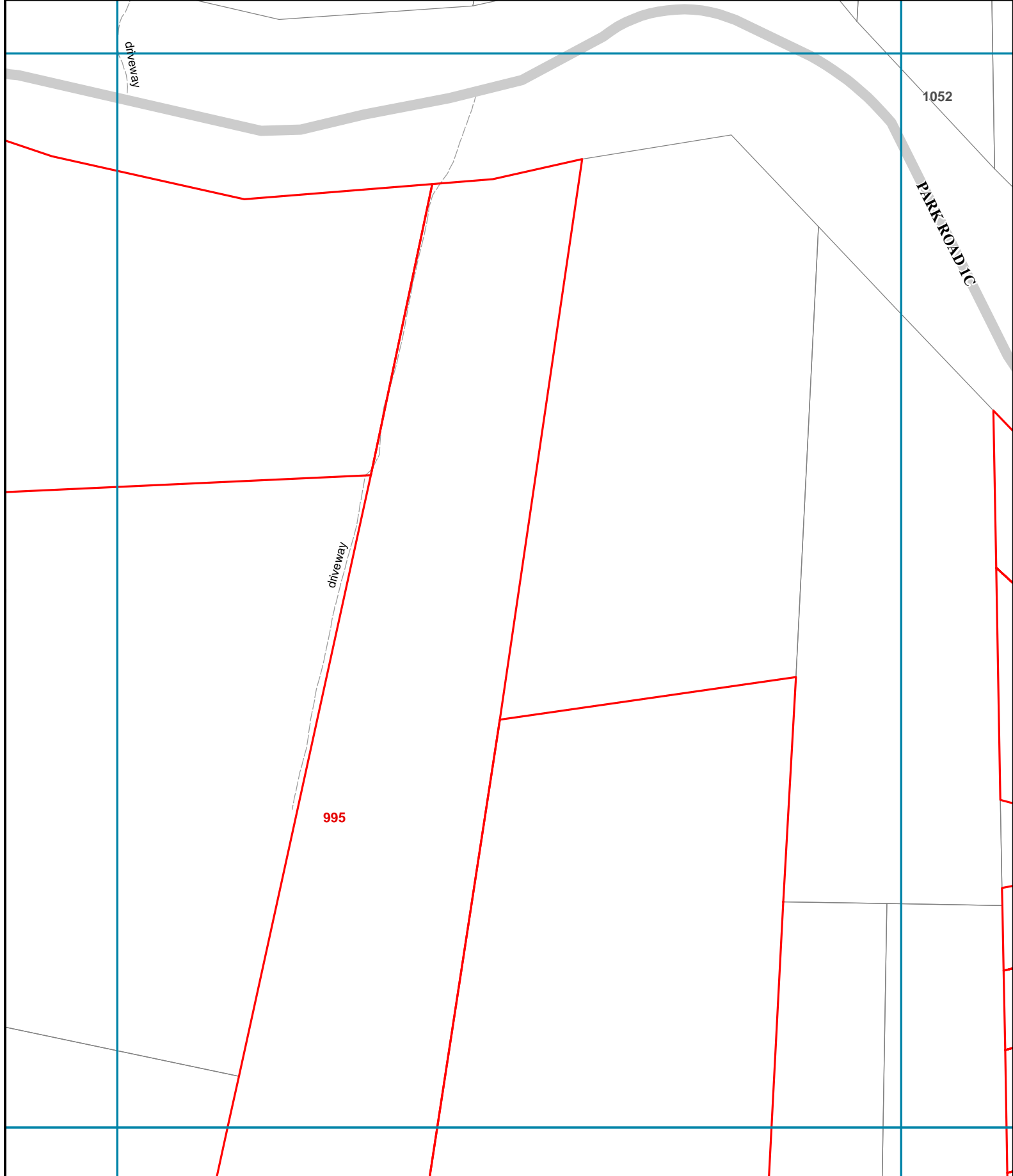


Colorado River

R12	P12	P13	P14
R12	Q12	Q13	Q14
R13	Q12	Q13	Q14
R14	Q12	Q13	Q14

Q-13

In the absence of an address number, location information or BCAD parcel number was provided. Bastrop County strives to provide the most accurate information of destroyed structures. Contact Bastrop County at (512) 581-4242 to report errors. This is for informational purposes and was not prepared for or be suitable for legal, engineering, or surveying purposes. It does not represent an on-the-ground survey and represents only the approximate relative location of property boundaries.



0 100 200

Feet

12/16/2011



123

Destroyed Structure Address



Parcel w/ Destroyed



Fire Perimeter

456

Address Number



Land Parcel



Index Grid



City Limits

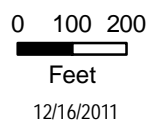
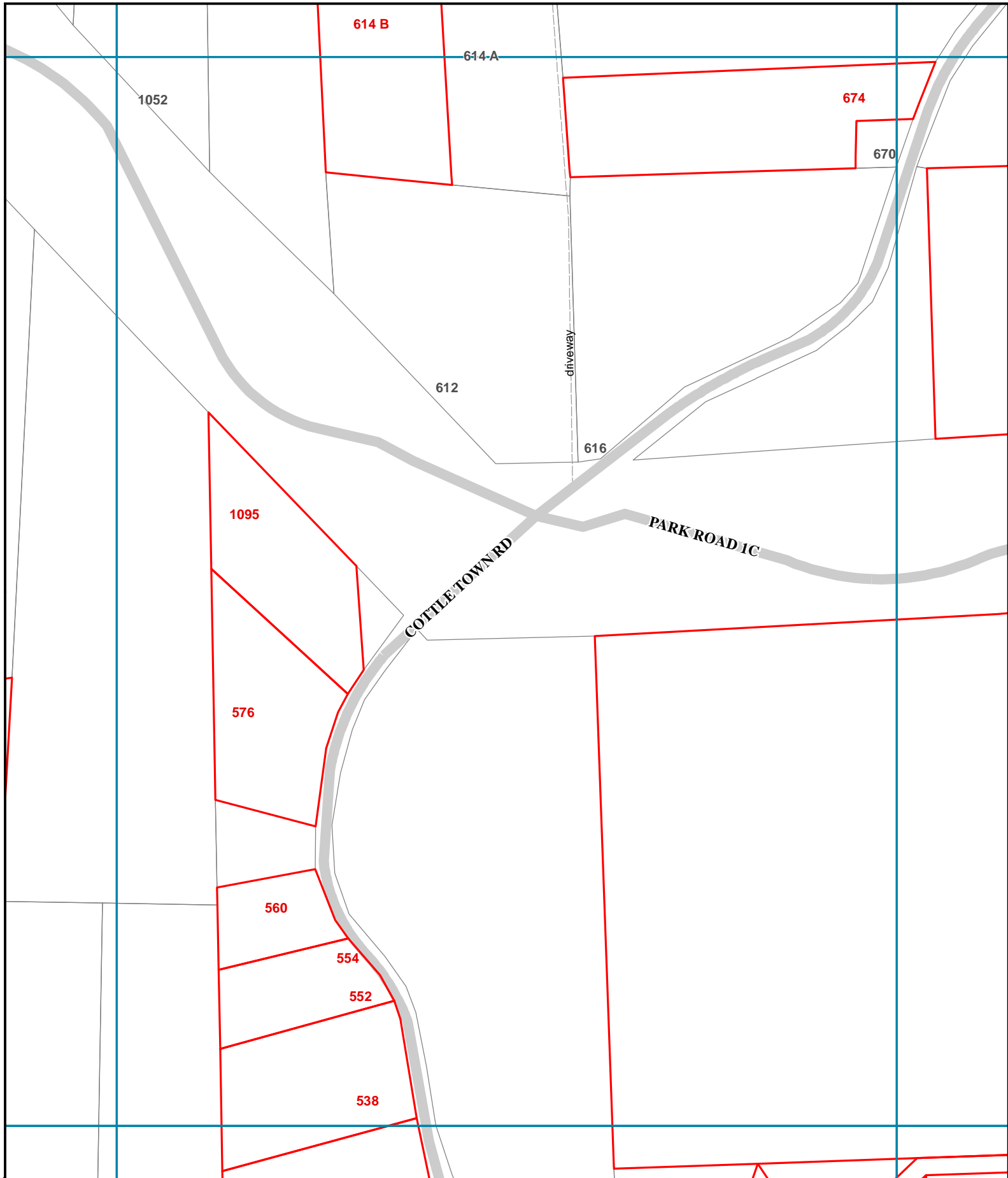


Colorado River

R13	Q13	P13	R14	P14
R13	Q13	P13	R14	P14
R15	Q15	P15	R15	P15

Q-14

In the absence of an address number, location information or BCAD parcel number was provided. Bastrop County strives to provide the most accurate information of destroyed structures. Contact Bastrop County at (512) 581-4242 to report errors. This is for informational purposes and was not prepared for or be suitable for legal, engineering, or surveying purposes. It does not represent an on-the-ground survey and represents only the approximate relative location of property boundaries.

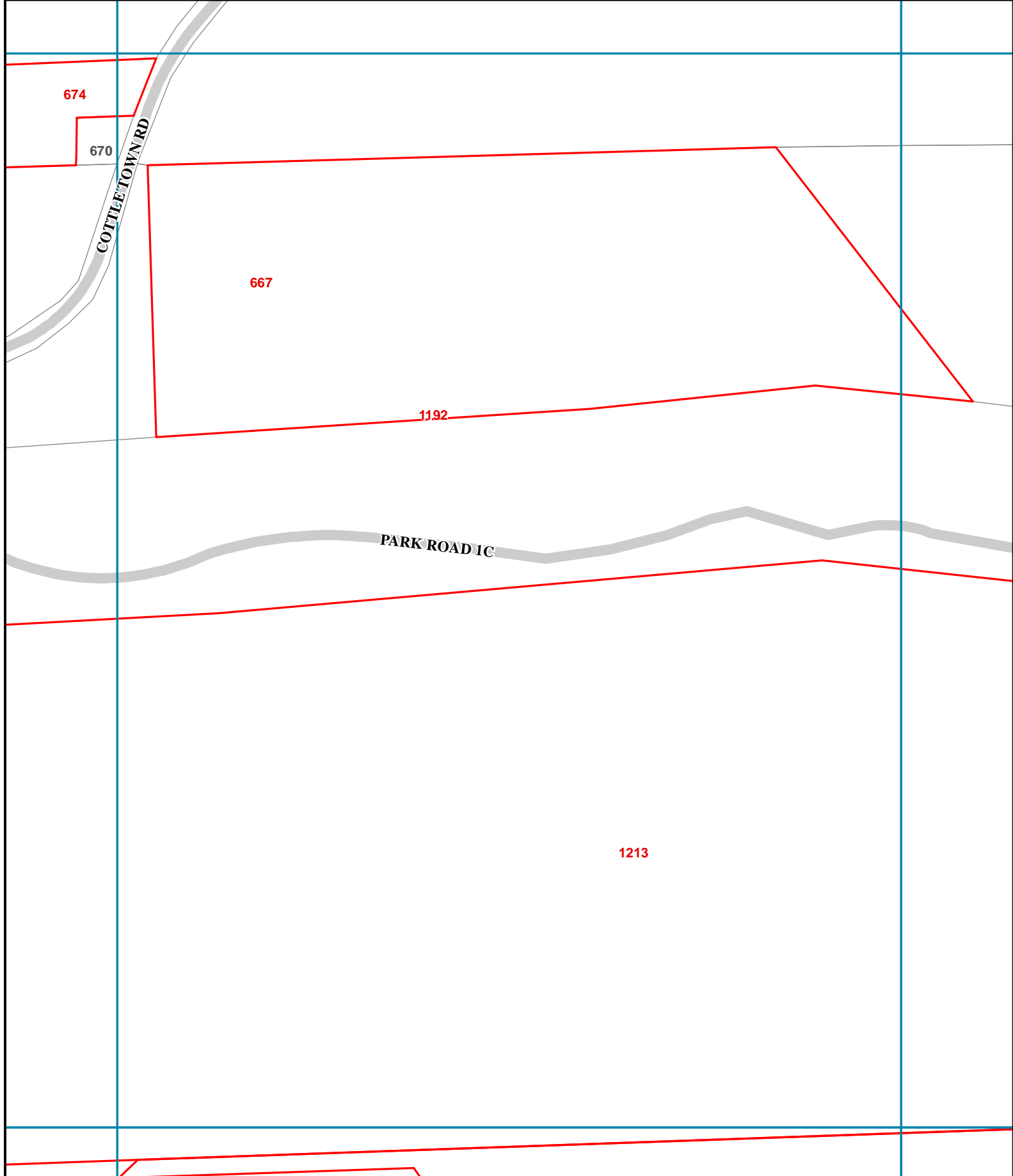


- 123 Destroyed Structure Address
- ▭ Parcel w/ Destroyed
- ▭ Fire Perimeter
- 456 Address Number
- Land Parcel
- Index Grid
- City Limits
- Colorado River

R14	P14	P15	P16
Q14	Q15	Q16	Q16

Q-15

In the absence of an address number, location information or BCAD parcel number was provided. Bastrop County strives to provide the most accurate information of destroyed structures. Contact Bastrop County at (512) 581-4242 to report errors. This is for informational purposes and was not prepared for or be suitable for legal, engineering, or surveying purposes. It does not represent an on-the-ground survey and represents only the approximate relative location of property boundaries.



0 100 200
Feet
12/16/2011

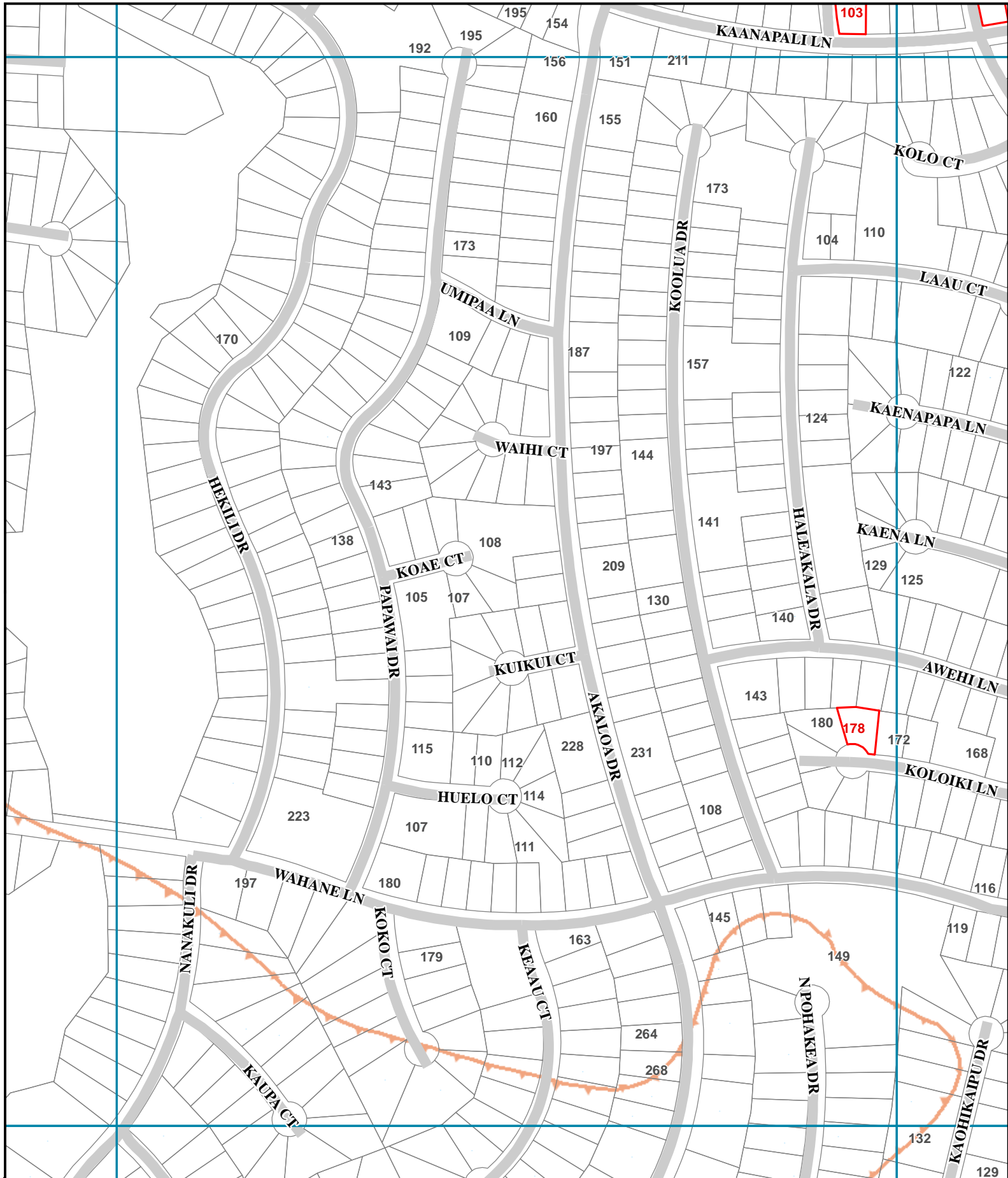


- 123 Destroyed Structure Address
- Parcel w/ Destroyed
- Fire Perimeter
- 456 Address Number
- Land Parcel
- Index Grid
- City Limits
- Colorado River

R15	Q15	P15	R16	Q16	P16
R16	Q16	P16	R17	Q17	P17

Q-16

In the absence of an address number, location information or BCAD parcel number was provided. Bastrop County strives to provide the most accurate information of destroyed structures. Contact Bastrop County at (512) 581-4242 to report errors. This is for informational purposes and was not prepared for or be suitable for legal, engineering, or surveying purposes. It does not represent an on-the-ground survey and represents only the approximate relative location of property boundaries.



0 100 200



Feet

12/16/2011



123 Destroyed Structure Address

Parcel w/ Destroyed

Fire Perimeter

456 Address Number

Land Parcel

Index Grid

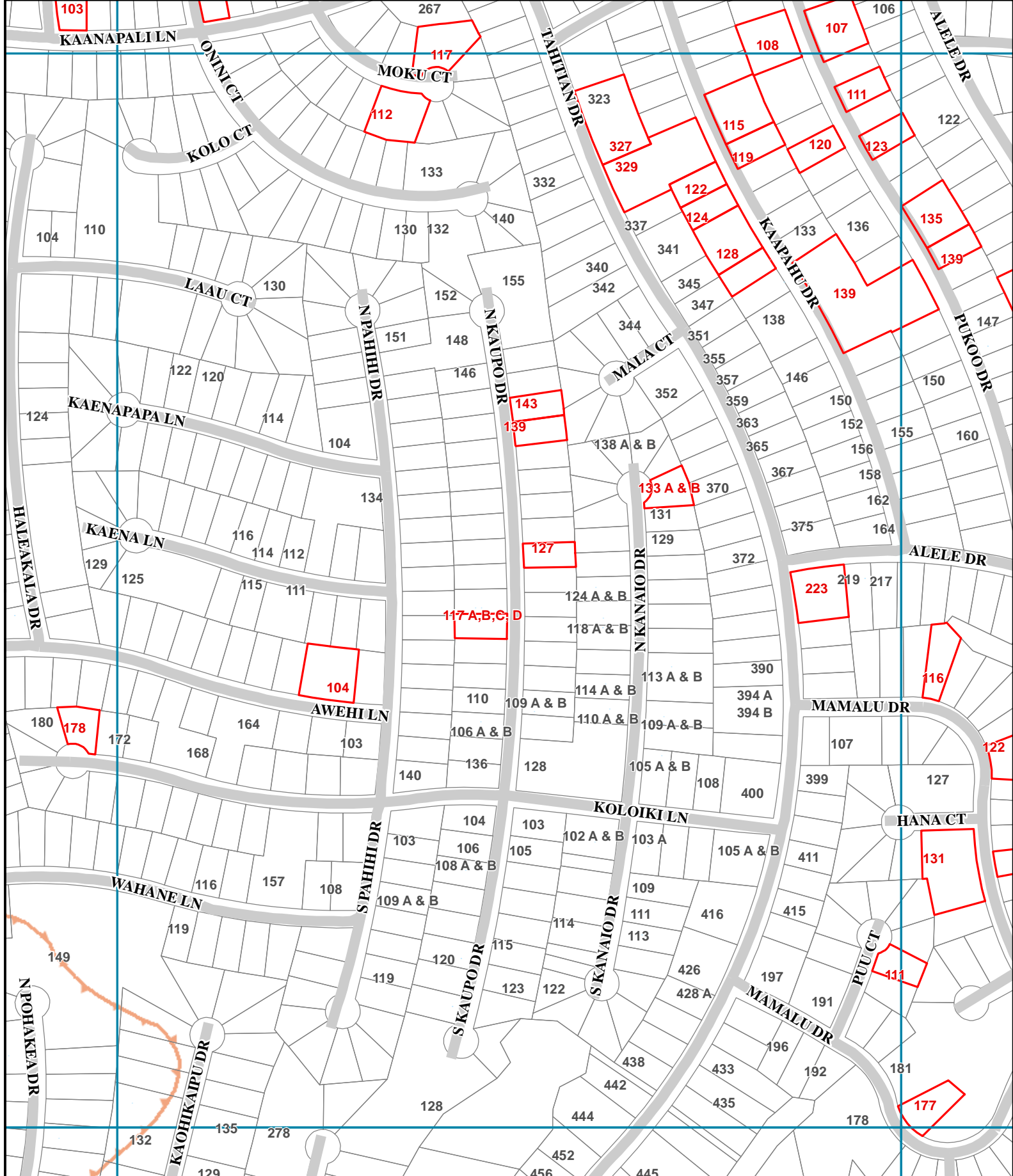
City Limits

Colorado River

Q01	Q02	Q03
R01	R02	R03
S01	S02	S03

R-2

In the absence of an address number, location information or BCAD parcel number was provided. Bastrop County strives to provide the most accurate information of destroyed structures. Contact Bastrop County at (512) 581-4242 to report errors. This is for informational purposes and was not prepared for or be suitable for legal, engineering, or surveying purposes. It does not represent an on-the-ground survey and represents only the approximate relative location of property boundaries.



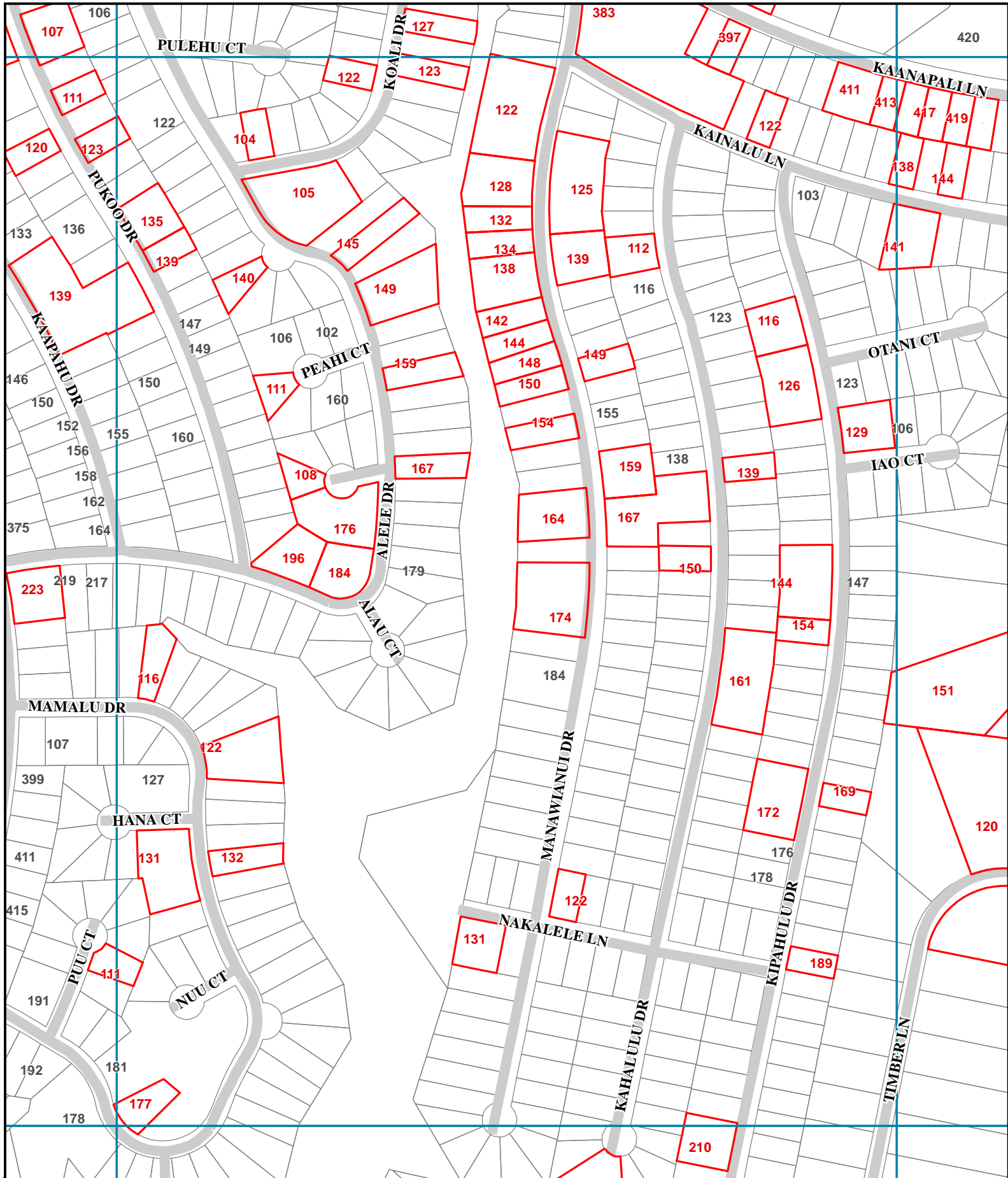
0 100 200
Feet
12/16/2011

123 Destroyed Structure Address	456 Address Number	City Limits
Parcel w/ Destroyed	Land Parcel	Colorado River
Fire Perimeter	Index Grid	

	Q02	Q03	Q04
S02	R02	R03	R04
S03			
S04			

R-3

In the absence of an address number, location information or BCAD parcel number was provided. Bastrop County strives to provide the most accurate information of destroyed structures. Contact Bastrop County at (512) 581-4242 to report errors. This is for informational purposes and was not prepared for or be suitable for legal, engineering, or surveying purposes. It does not represent an on-the-ground survey and represents only the approximate relative location of property boundaries.



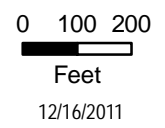
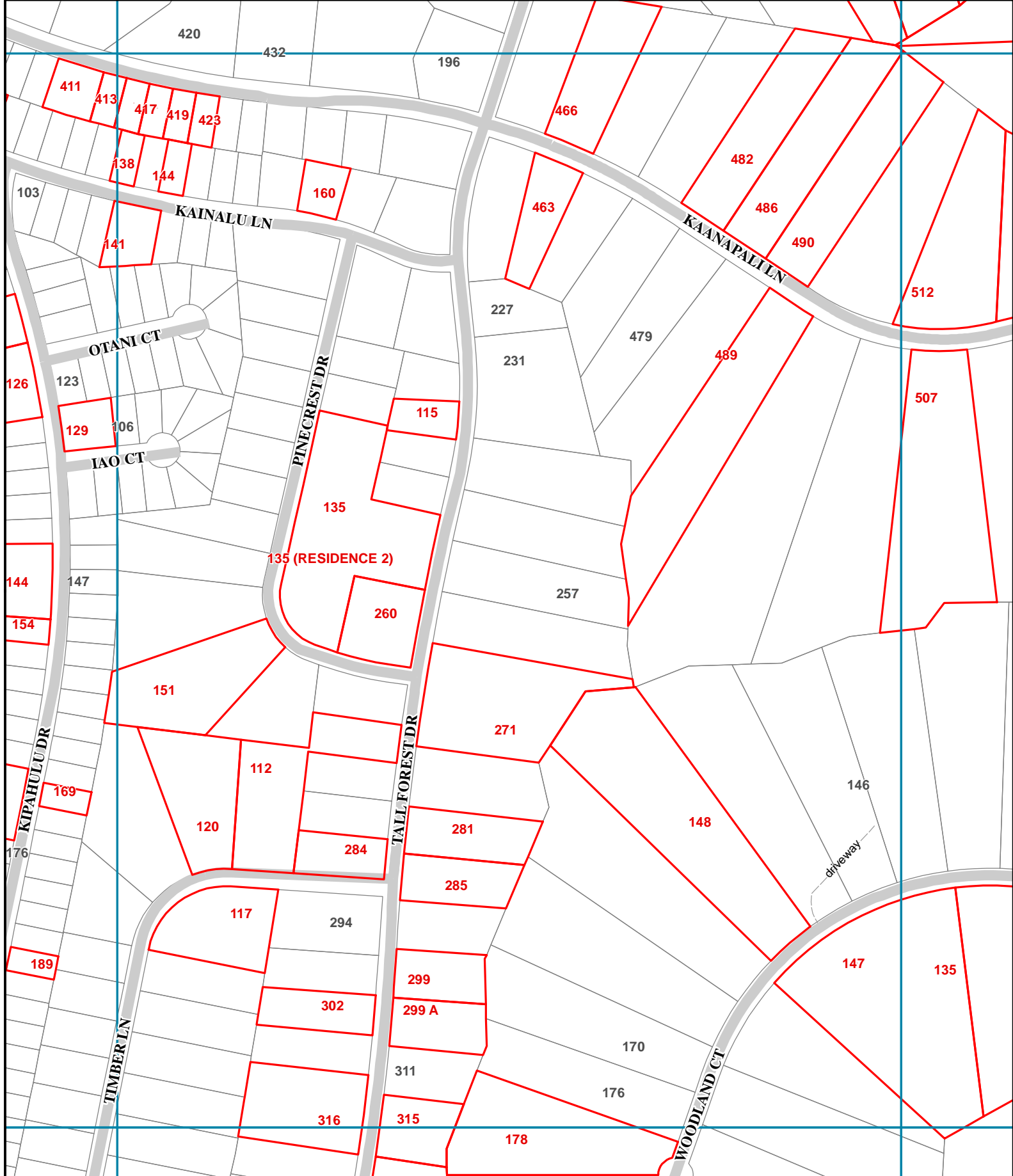
0 100 200
 Feet
 12/16/2011

123 Destroyed Structure Address 456 Address Number City Limits
 Parcel w/ Destroyed Land Parcel Colorado River
 Fire Perimeter Index Grid

S03	Q03	Q04	Q05
R03	R04	R05	R05

R-4

In the absence of an address number, location information or BCAD parcel number was provided. Bastrop County strives to provide the most accurate information of destroyed structures. Contact Bastrop County at (512) 581-4242 to report errors. This is for informational purposes and was not prepared for or be suitable for legal, engineering, or surveying purposes. It does not represent an on-the-ground survey and represents only the approximate relative location of property boundaries.

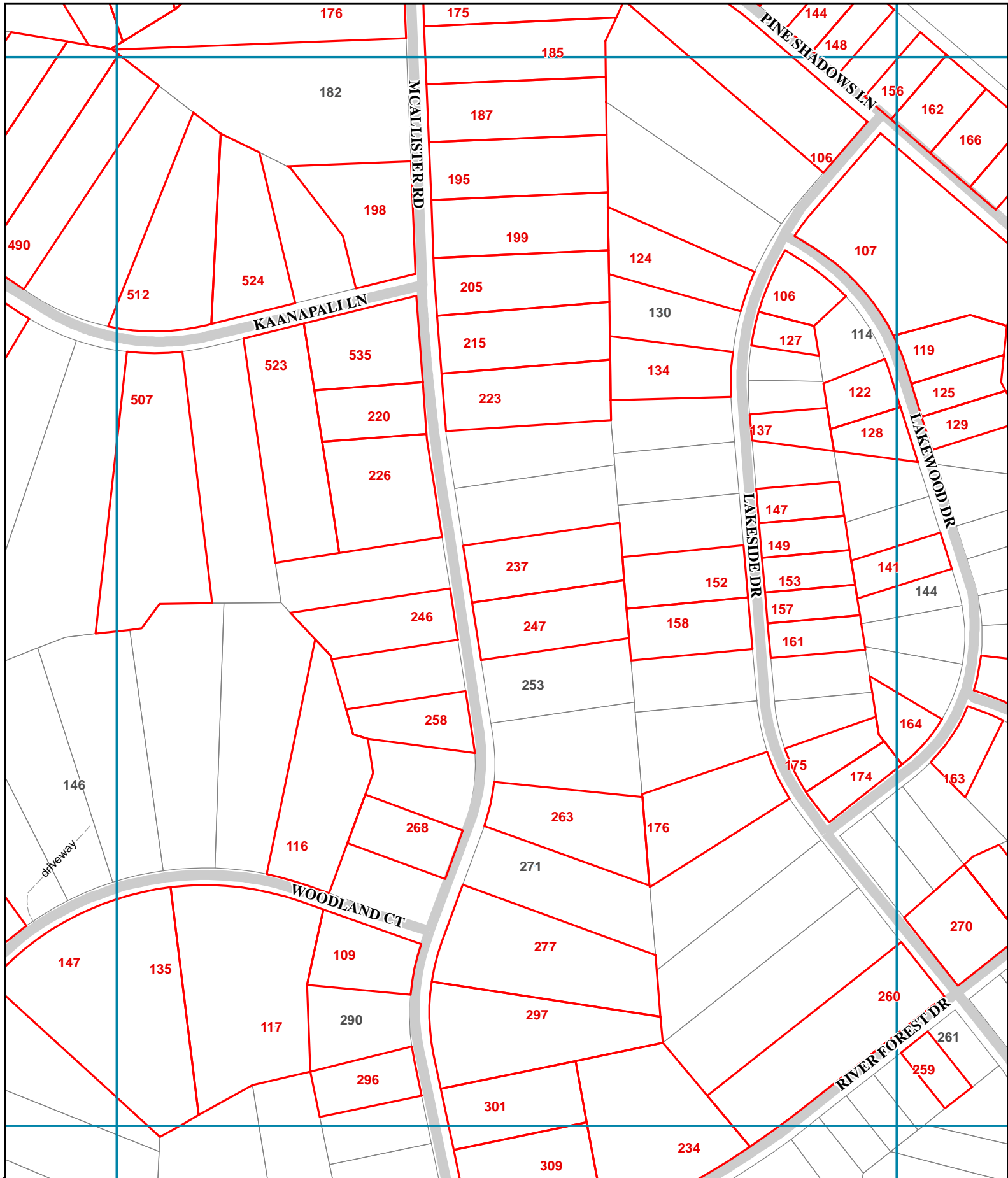


- 123 Destroyed Structure Address
- Parcel w/ Destroyed
- Fire Perimeter
- 456 Address Number
- Land Parcel
- Index Grid
- City Limits
- Colorado River

S04	R04	Q04	Q05	Q06
S05	R05	Q05	R06	Q06
S06	R06	Q06		

R-5

In the absence of an address number, location information or BCAD parcel number was provided. Bastrop County strives to provide the most accurate information of destroyed structures. Contact Bastrop County at (512) 581-4242 to report errors. This is for informational purposes and was not prepared for or be suitable for legal, engineering, or surveying purposes. It does not represent an on-the-ground survey and represents only the approximate relative location of property boundaries.



0 100 200
 Feet
 12/16/2011

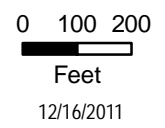
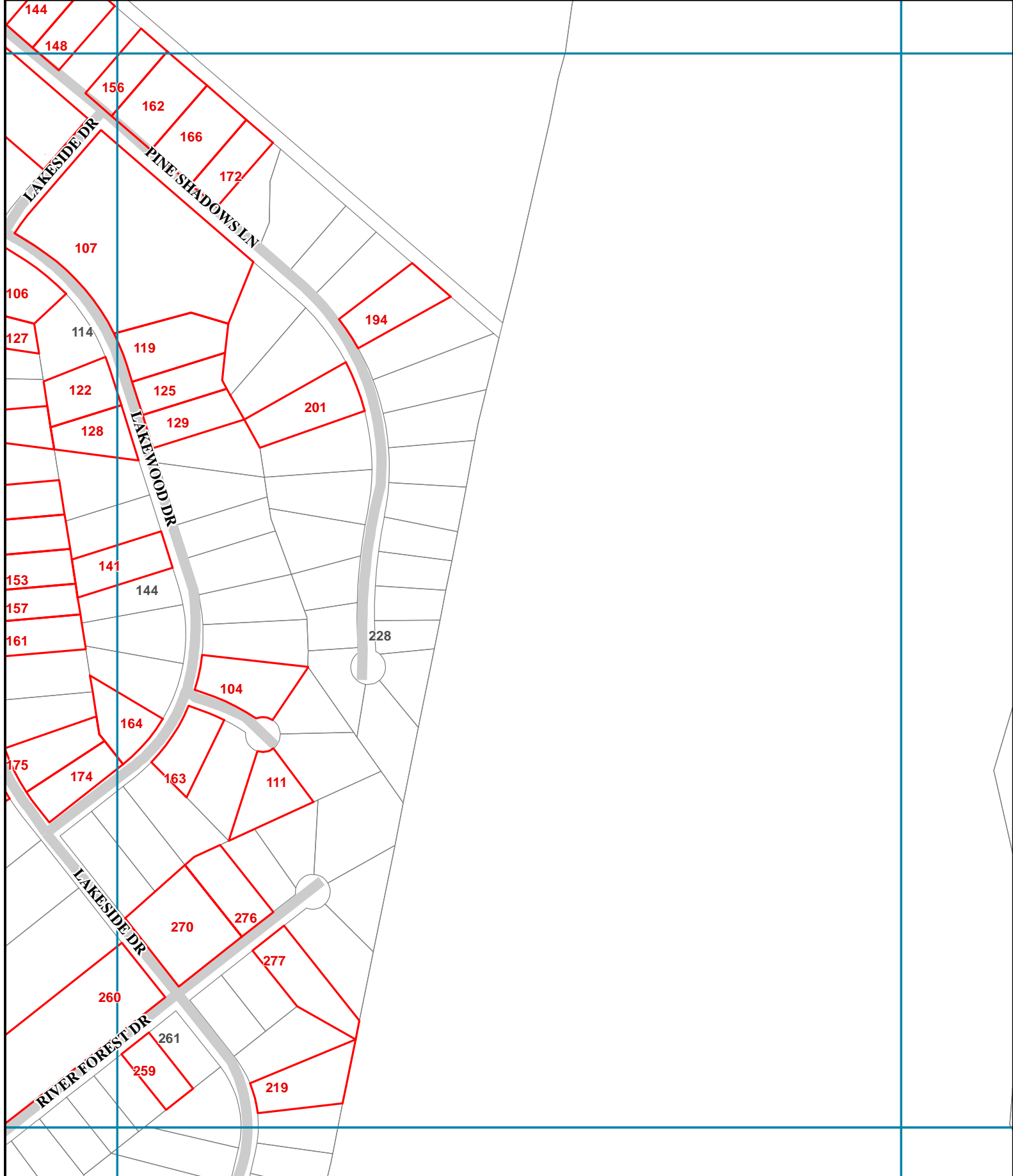


- 123 Destroyed Structure Address
- Parcel w/ Destroyed
- Fire Perimeter
- 456 Address Number
- Land Parcel
- Index Grid
- City Limits
- Colorado River

S05	Q05	Q06	Q07
R05	Q05	Q06	Q07
S06	Q06	Q07	Q07
S07	Q07	Q07	Q07

R-6

In the absence of an address number, location information or BCAD parcel number was provided. Bastrop County strives to provide the most accurate information of destroyed structures. Contact Bastrop County at (512) 581-4242 to report errors. This is for informational purposes and was not prepared for or be suitable for legal, engineering, or surveying purposes. It does not represent an on-the-ground survey and represents only the approximate relative location of property boundaries.

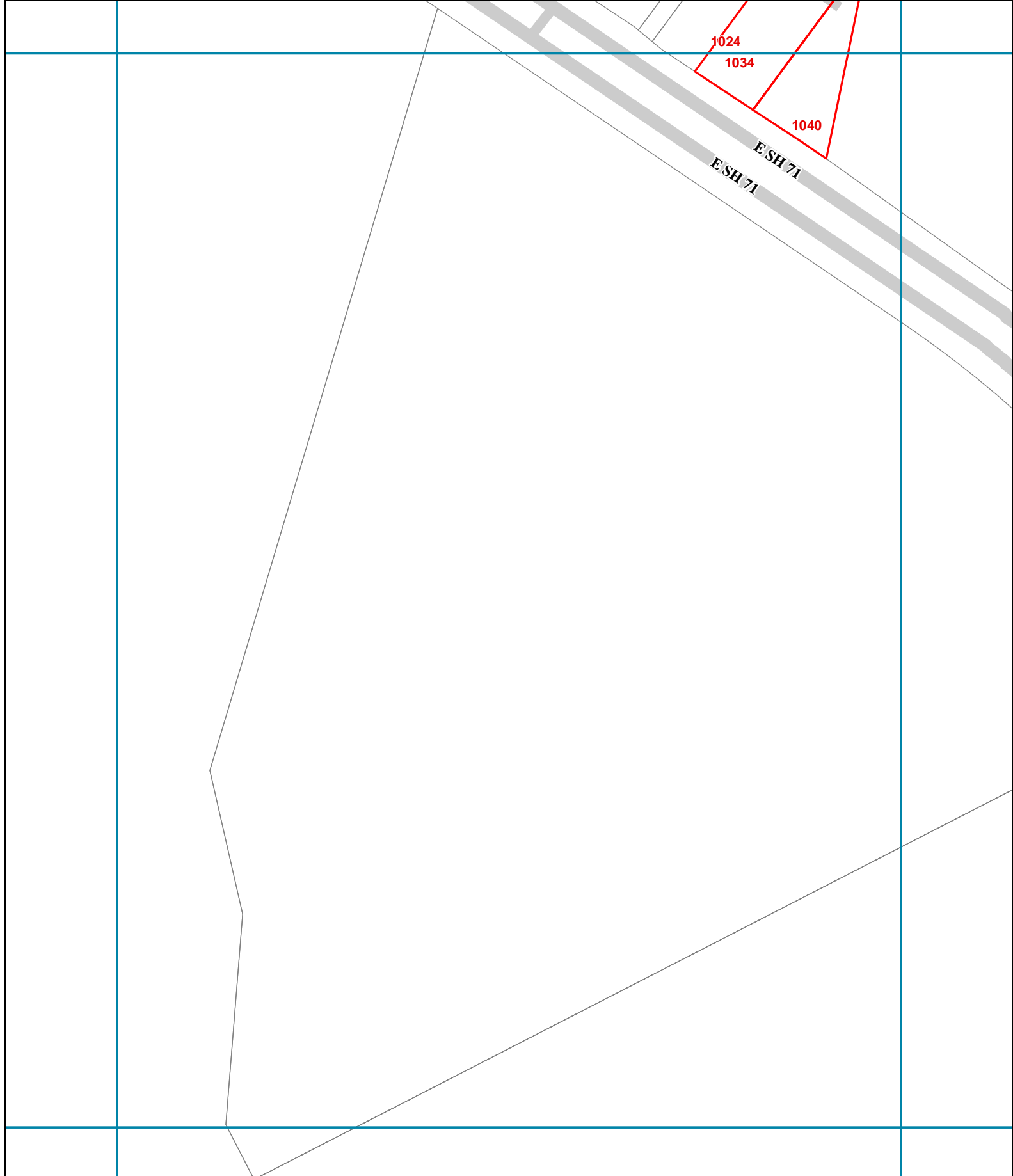


- 123 Destroyed Structure Address
- Parcel w/ Destroyed
- Fire Perimeter
- 456 Address Number
- Land Parcel
- Index Grid
- City Limits
- Colorado River

S06	Q06	Q07	Q08
R06	R07	R08	R08
S08	S08	S08	S08

R-7

In the absence of an address number, location information or BCAD parcel number was provided. Bastrop County strives to provide the most accurate information of destroyed structures. Contact Bastrop County at (512) 581-4242 to report errors. This is for informational purposes and was not prepared for or be suitable for legal, engineering, or surveying purposes. It does not represent an on-the-ground survey and represents only the approximate relative location of property boundaries.



1024
1034
1040
E SH 71
E SH 71

0 100 200
Feet
12/16/2011

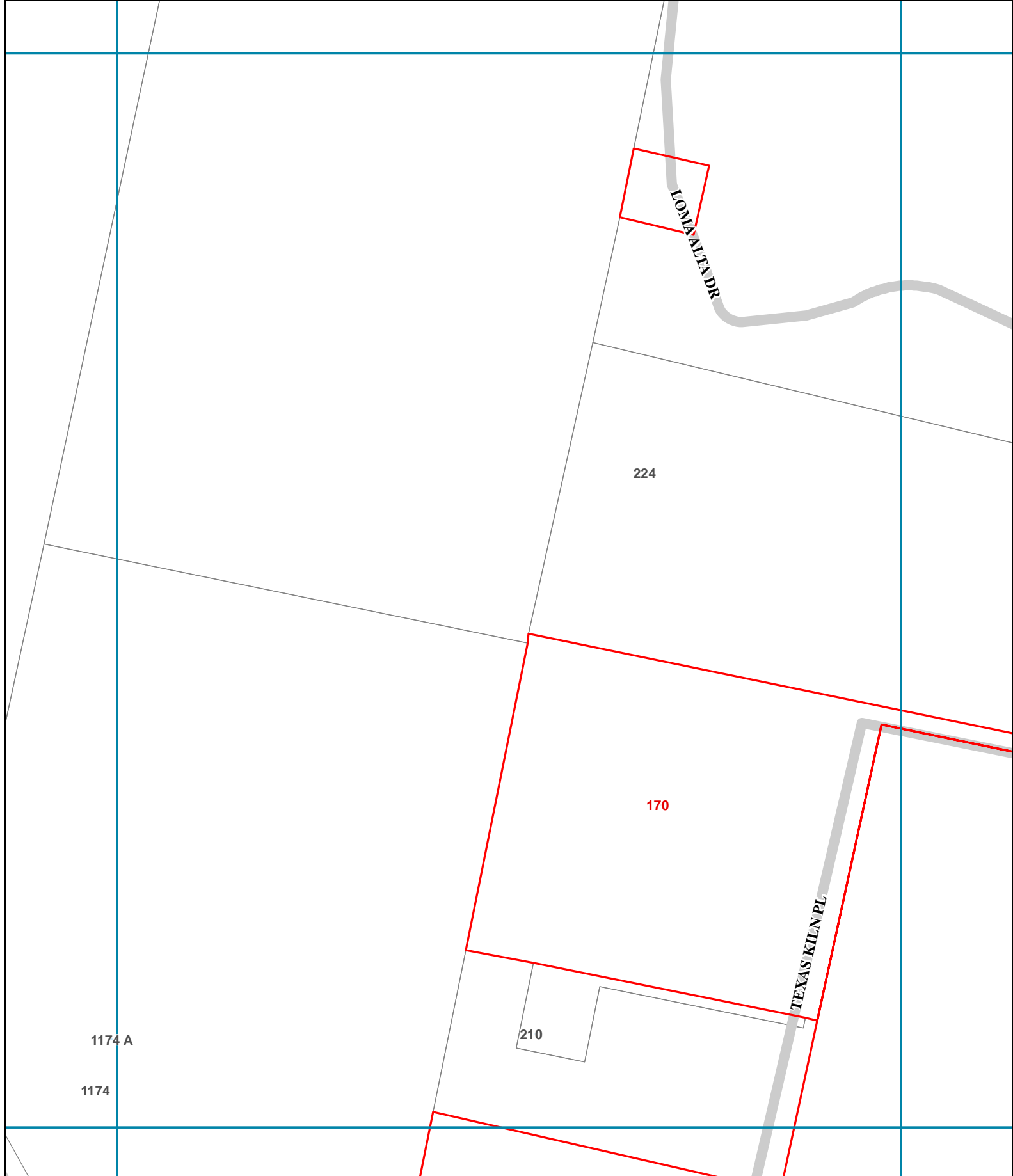


- 123 Destroyed Structure Address
- Parcel w/ Destroyed
- Fire Perimeter
- 456 Address Number
- Land Parcel
- Index Grid
- City Limits
- Colorado River

S07	R07	Q07	S08	R08	Q08	S09	R09	Q09
-----	-----	-----	-----	-----	-----	-----	-----	-----

R-8

In the absence of an address number, location information or BCAD parcel number was provided. Bastrop County strives to provide the most accurate information of destroyed structures. Contact Bastrop County at (512) 581-4242 to report errors. This is for informational purposes and was not prepared for or be suitable for legal, engineering, or surveying purposes. It does not represent an on-the-ground survey and represents only the approximate relative location of property boundaries.



0 100 200
 Feet
 12/16/2011



- 123 Destroyed Structure Address
- Parcel w/ Destroyed
- Fire Perimeter

- 456 Address Number
- Land Parcel
- Index Grid

- City Limits
- Colorado River

S09	R09	Q09	S10	R10	Q10	S11	R11	Q11

R-10

In the absence of an address number, location information or BCAD parcel number was provided. Bastrop County strives to provide the most accurate information of destroyed structures. Contact Bastrop County at (512) 581-4242 to report errors. This is for informational purposes and was not prepared for or be suitable for legal, engineering, or surveying purposes. It does not represent an on-the-ground survey and represents only the approximate relative location of property boundaries.



0 100 200



Feet

12/16/2011



123 Destroyed Structure Address

Parcel w/ Destroyed

Fire Perimeter

456 Address Number

Land Parcel

Index Grid

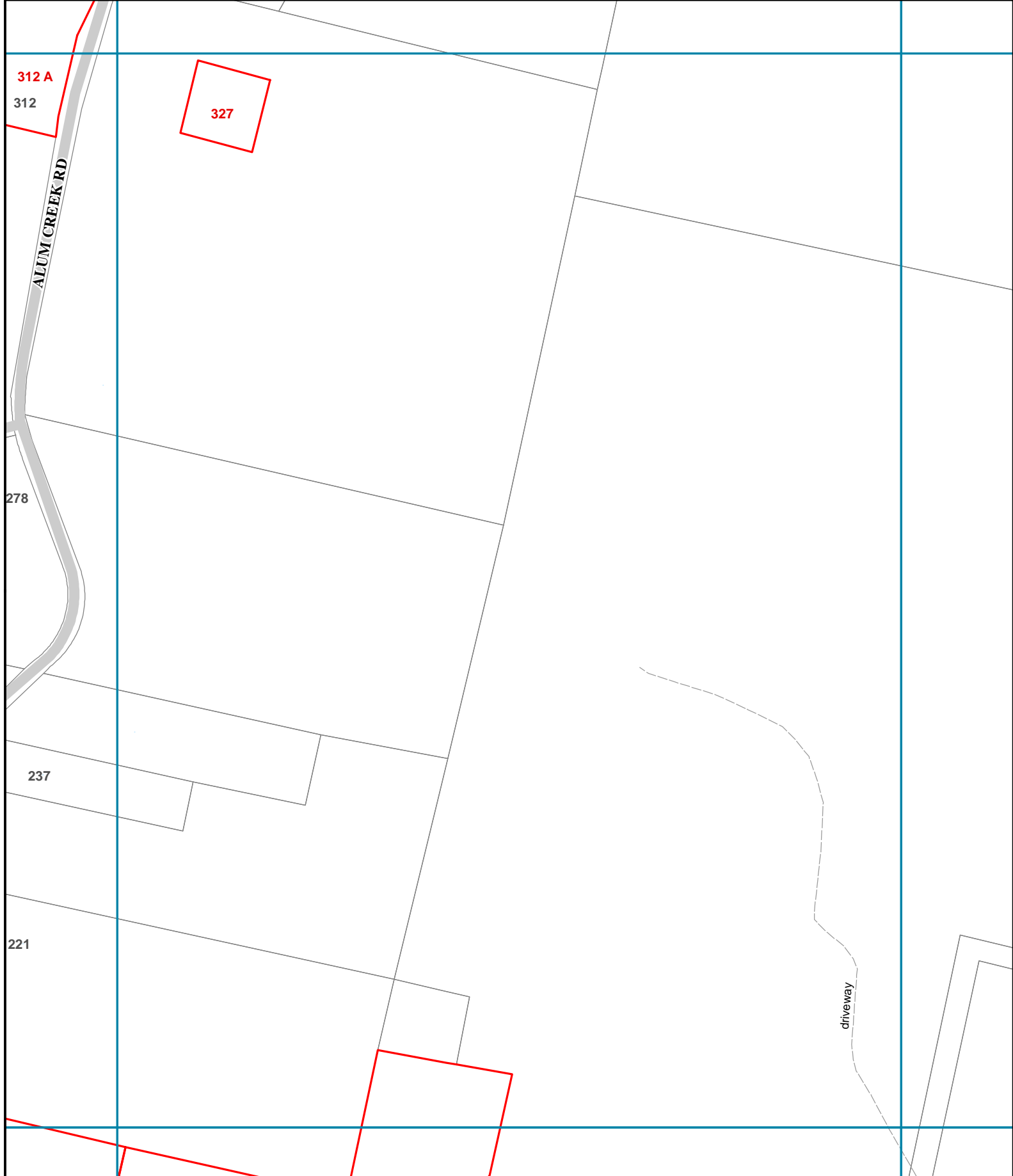
City Limits

Colorado River

S10	R10	Q10	S11	R11	Q11
S12	R12	Q12	S13	R13	Q13

R-11

In the absence of an address number, location information or BCAD parcel number was provided. Bastrop County strives to provide the most accurate information of destroyed structures. Contact Bastrop County at (512) 581-4242 to report errors. This is for informational purposes and was not prepared for or be suitable for legal, engineering, or surveying purposes. It does not represent an on-the-ground survey and represents only the approximate relative location of property boundaries.



0 100 200



Feet

12/16/2011



123

Destroyed Structure Address



Parcel w/ Destroyed



Fire Perimeter

456

Address Number



Land Parcel



Index Grid



City Limits

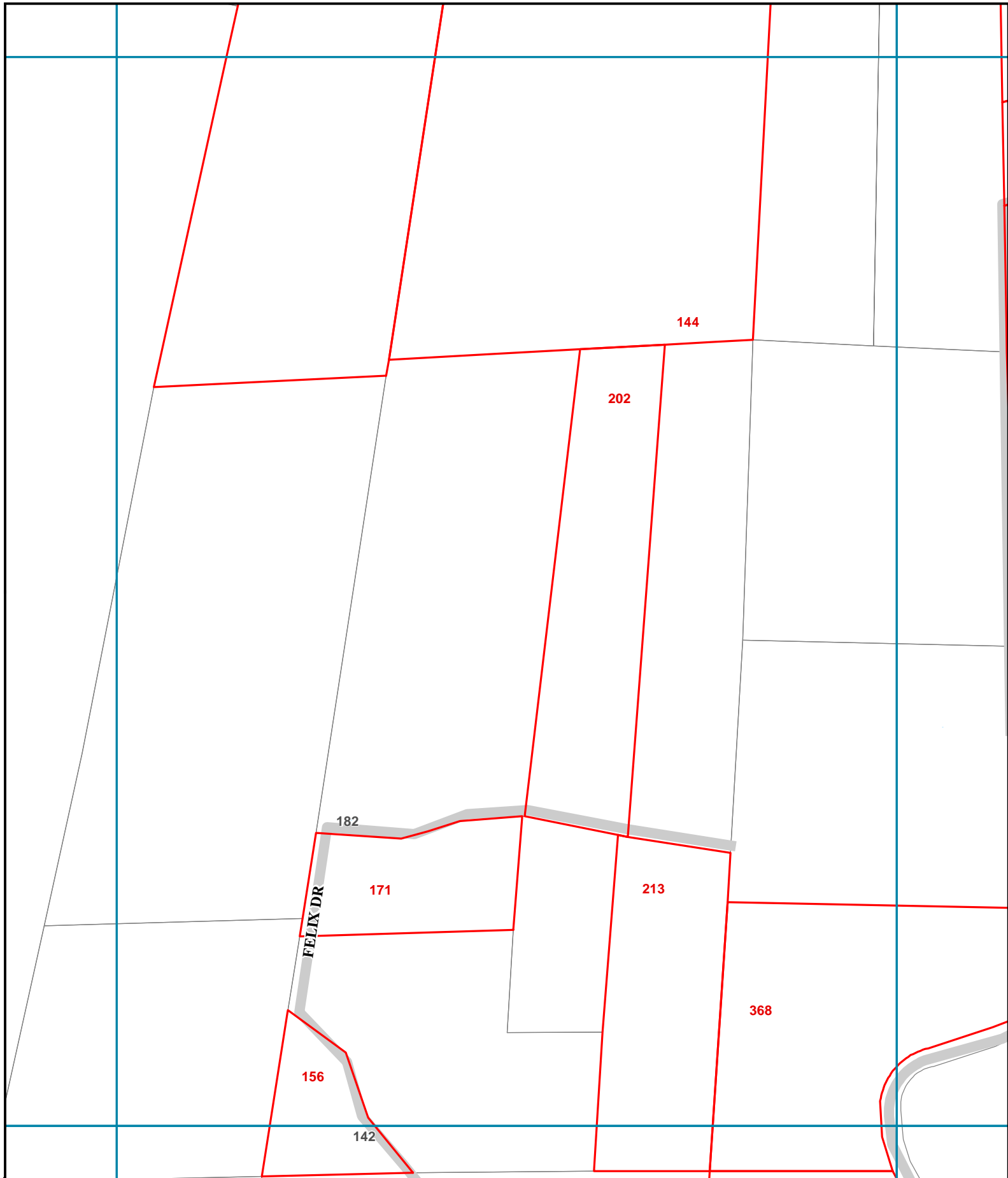


Colorado River

S11	Q11	Q12	Q13
R11	R12	R13	R13
S12	S12	S13	S13

R-12

In the absence of an address number, location information or BCAD parcel number was provided. Bastrop County strives to provide the most accurate information of destroyed structures. Contact Bastrop County at (512) 581-4242 to report errors. This is for informational purposes and was not prepared for or be suitable for legal, engineering, or surveying purposes. It does not represent an on-the-ground survey and represents only the approximate relative location of property boundaries.



0 100 200



Feet

12/16/2011



123

Destroyed Structure Address



Parcel w/ Destroyed



Fire Perimeter

456

Address Number



Land Parcel



Index Grid



City Limits

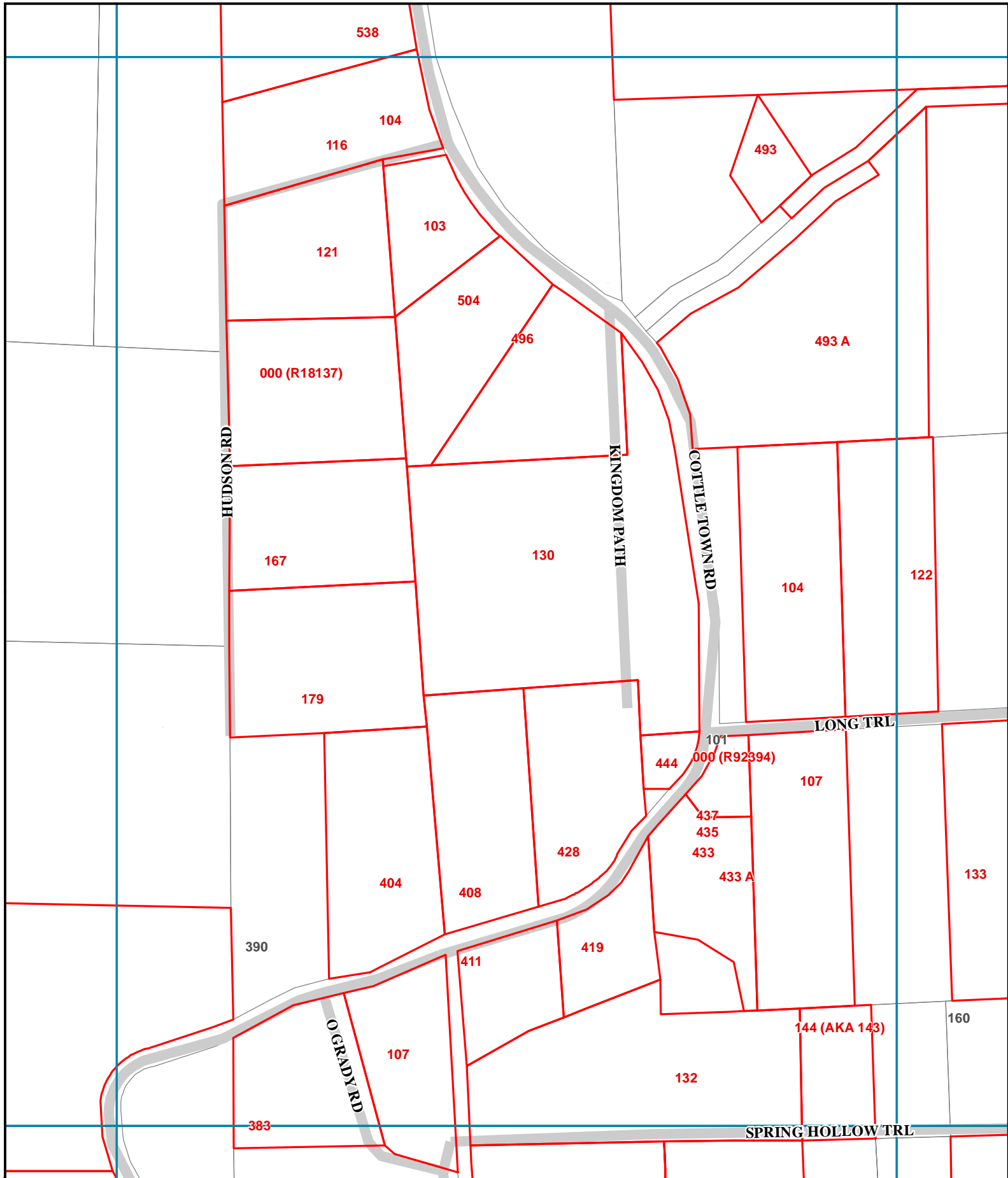


Colorado River

S13	Q13	Q14	Q15
R13	R14	R15	
S14	S15		

R-14

In the absence of an address number, location information or BCAD parcel number was provided. Bastrop County strives to provide the most accurate information of destroyed structures. Contact Bastrop County at (512) 581-4242 to report errors. This is for informational purposes and was not prepared for or be suitable for legal, engineering, or surveying purposes. It does not represent an on-the-ground survey and represents only the approximate relative location of property boundaries.



0 100 200
 Feet
 12/16/2011

123 Destroyed Structure Address	456 Address Number	City Limits
Parcel w/ Destroyed	Land Parcel	Colorado River
Fire Perimeter	Index Grid	

S14	Q14	Q15	Q16
R14	R15	R16	R17

R-15

In the absence of an address number, location information or BCAD parcel number was provided. Bastrop County strives to provide the most accurate information of destroyed structures. Contact Bastrop County at (512) 581-4242 to report errors. This is for informational purposes and was not prepared for or be suitable for legal, engineering, or surveying purposes. It does not represent an on-the-ground survey and represents only the approximate relative location of property boundaries.



0 100 200
 Feet
 12/16/2011



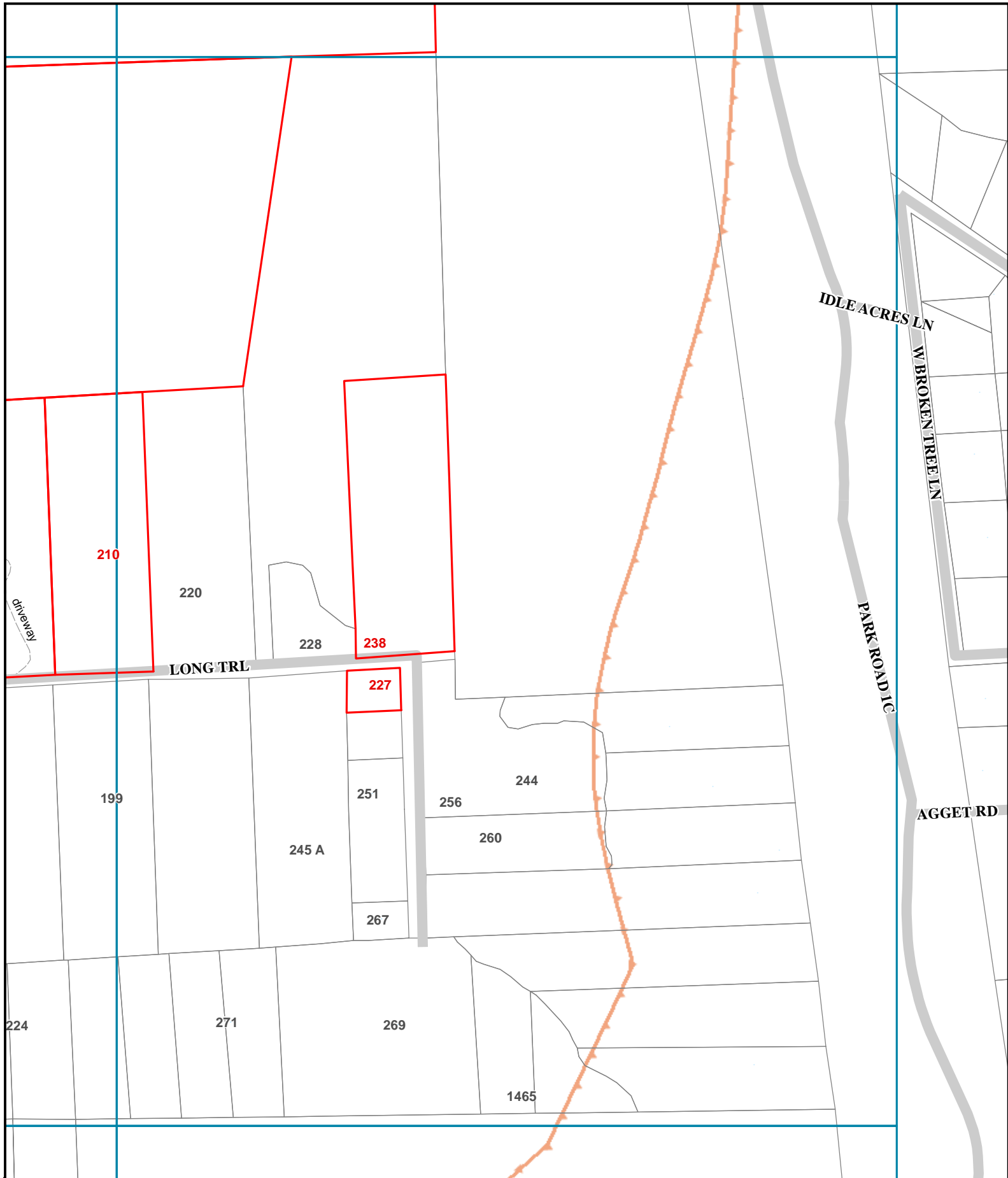
- 123 Destroyed Structure Address 456 Address Number
- Parcel w/ Destroyed Land Parcel
- Fire Perimeter Index Grid

- City Limits
- Colorado River

S15	Q15	Q16
R15	R16	R17
S16	S17	Q17

R-16

In the absence of an address number, location information or BCAD parcel number was provided. Bastrop County strives to provide the most accurate information of destroyed structures. Contact Bastrop County at (512) 581-4242 to report errors. This is for informational purposes and was not prepared for or be suitable for legal, engineering, or surveying purposes. It does not represent an on-the-ground survey and represents only the approximate relative location of property boundaries.



0 100 200
 Feet
 12/16/2011

- 123 Destroyed Structure Address
- Parcel w/ Destroyed
- Fire Perimeter

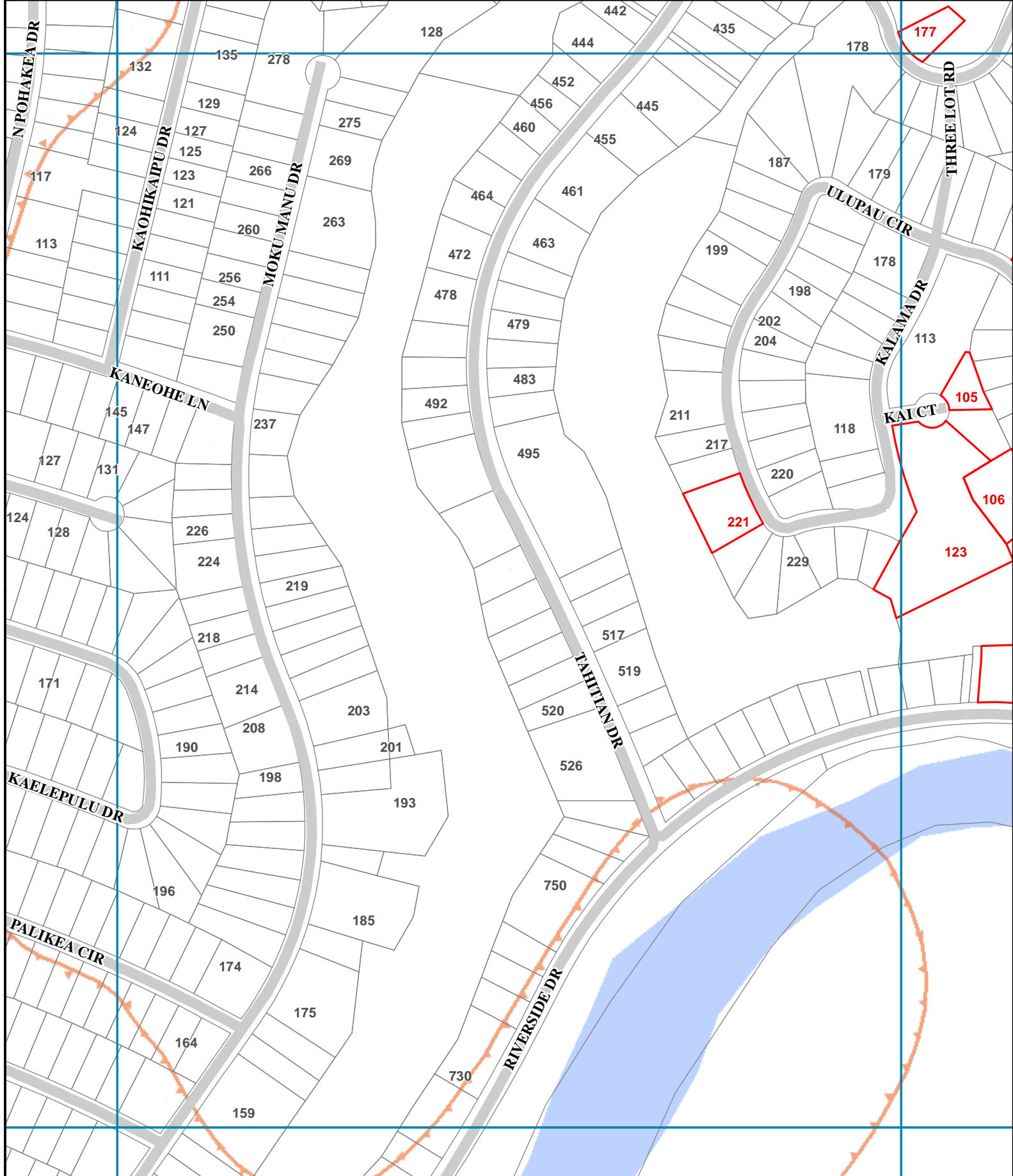
- 456 Address Number
- Land Parcel
- Index Grid

- City Limits
- Colorado River

S15	Q15	Q16	Q17
R15	R16	R17	
S16	S17		

R-17

In the absence of an address number, location information or BCAD parcel number was provided. Bastrop County strives to provide the most accurate information of destroyed structures. Contact Bastrop County at (512) 581-4242 to report errors. This is for informational purposes and was not prepared for or be suitable for legal, engineering, or surveying purposes. It does not represent an on-the-ground survey and represents only the approximate relative location of property boundaries.



0 100 200
 Feet
 12/16/2011

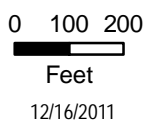
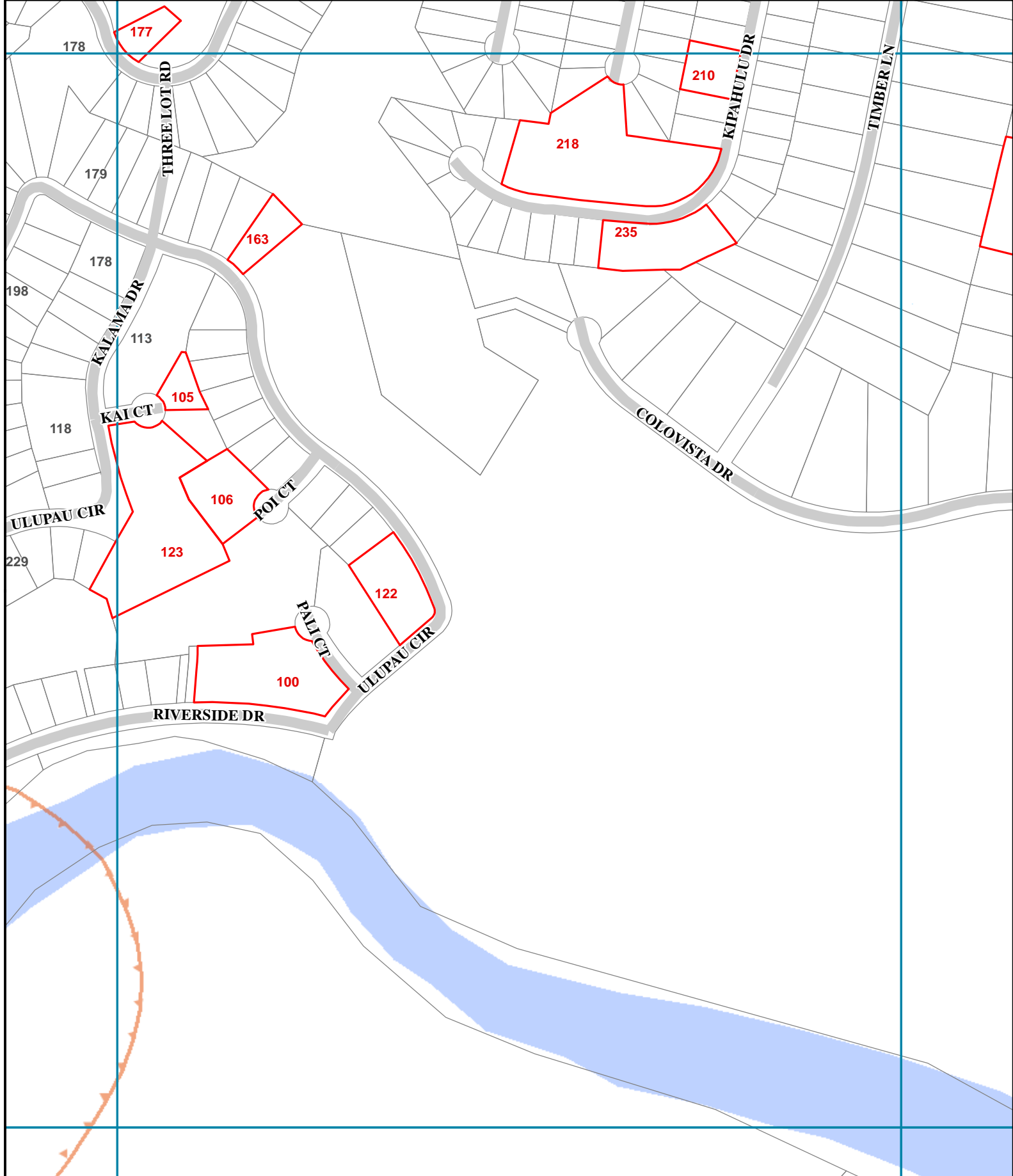


- 123 Destroyed Structure Address
- Parcel w/ Destroyed
- Fire Perimeter
- 456 Address Number
- Land Parcel
- Index Grid
- City Limits
- Colorado River

	R02	R03	R04
T02	S02	S03	S04
T03			
T04			

S-3

In the absence of an address number, location information or BCAD parcel number was provided. Bastrop County strives to provide the most accurate information of destroyed structures. Contact Bastrop County at (512) 581-4242 to report errors. This is for informational purposes and was not prepared for or be suitable for legal, engineering, or surveying purposes. It does not represent an on-the-ground survey and represents only the approximate relative location of property boundaries.

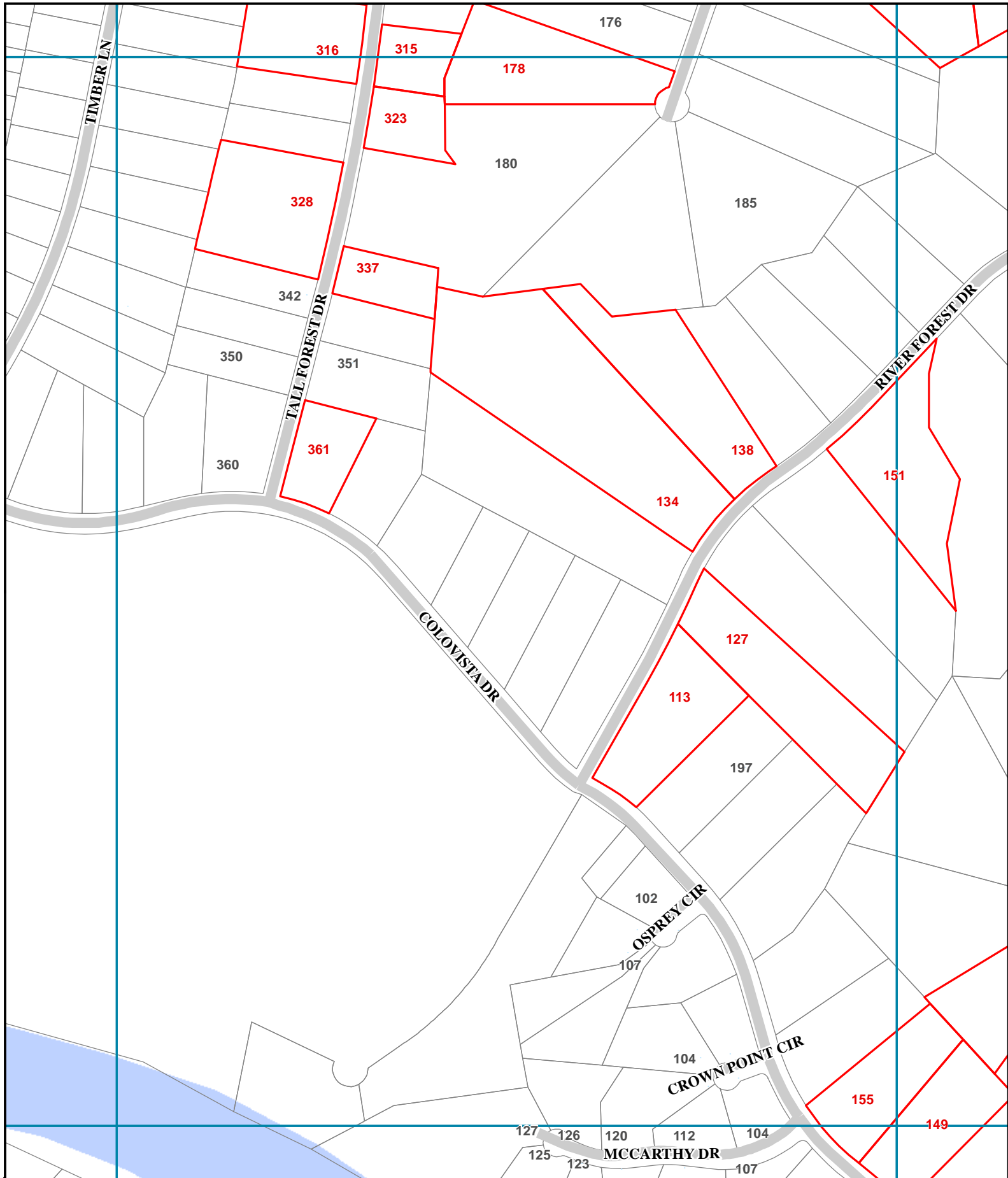


- 123 Destroyed Structure Address 456 Address Number City Limits
- Parcel w/ Destroyed Land Parcel Colorado River
- Fire Perimeter Index Grid

	R03	R04	R05
T03	S03	S04	S05

S-4

In the absence of an address number, location information or BCAD parcel number was provided. Bastrop County strives to provide the most accurate information of destroyed structures. Contact Bastrop County at (512) 581-4242 to report errors. This is for informational purposes and was not prepared for or be suitable for legal, engineering, or surveying purposes. It does not represent an on-the-ground survey and represents only the approximate relative location of property boundaries.



0 100 200
 Feet
 12/16/2011

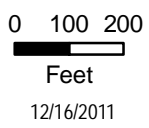
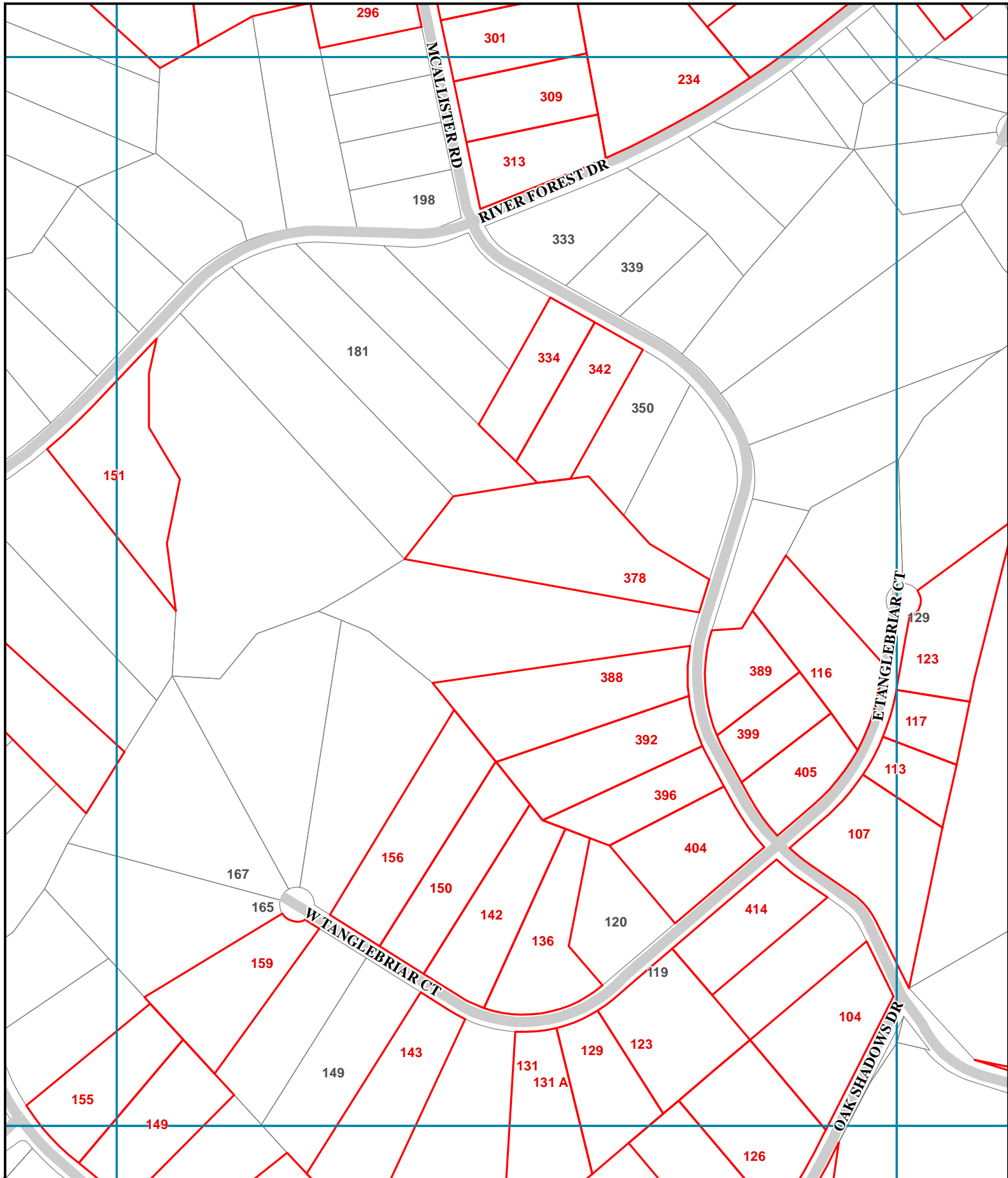


- 123 Destroyed Structure Address
- Parcel w/ Destroyed
- Fire Perimeter
- 456 Address Number
- Land Parcel
- Index Grid
- City Limits
- Colorado River

R04	R05	R06
S04	S05	S06
T04	T05	T06

S-5

In the absence of an address number, location information or BCAD parcel number was provided. Bastrop County strives to provide the most accurate information of destroyed structures. Contact Bastrop County at (512) 581-4242 to report errors. This is for informational purposes and was not prepared for or be suitable for legal, engineering, or surveying purposes. It does not represent an on-the-ground survey and represents only the approximate relative location of property boundaries.

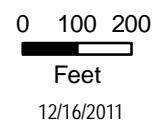
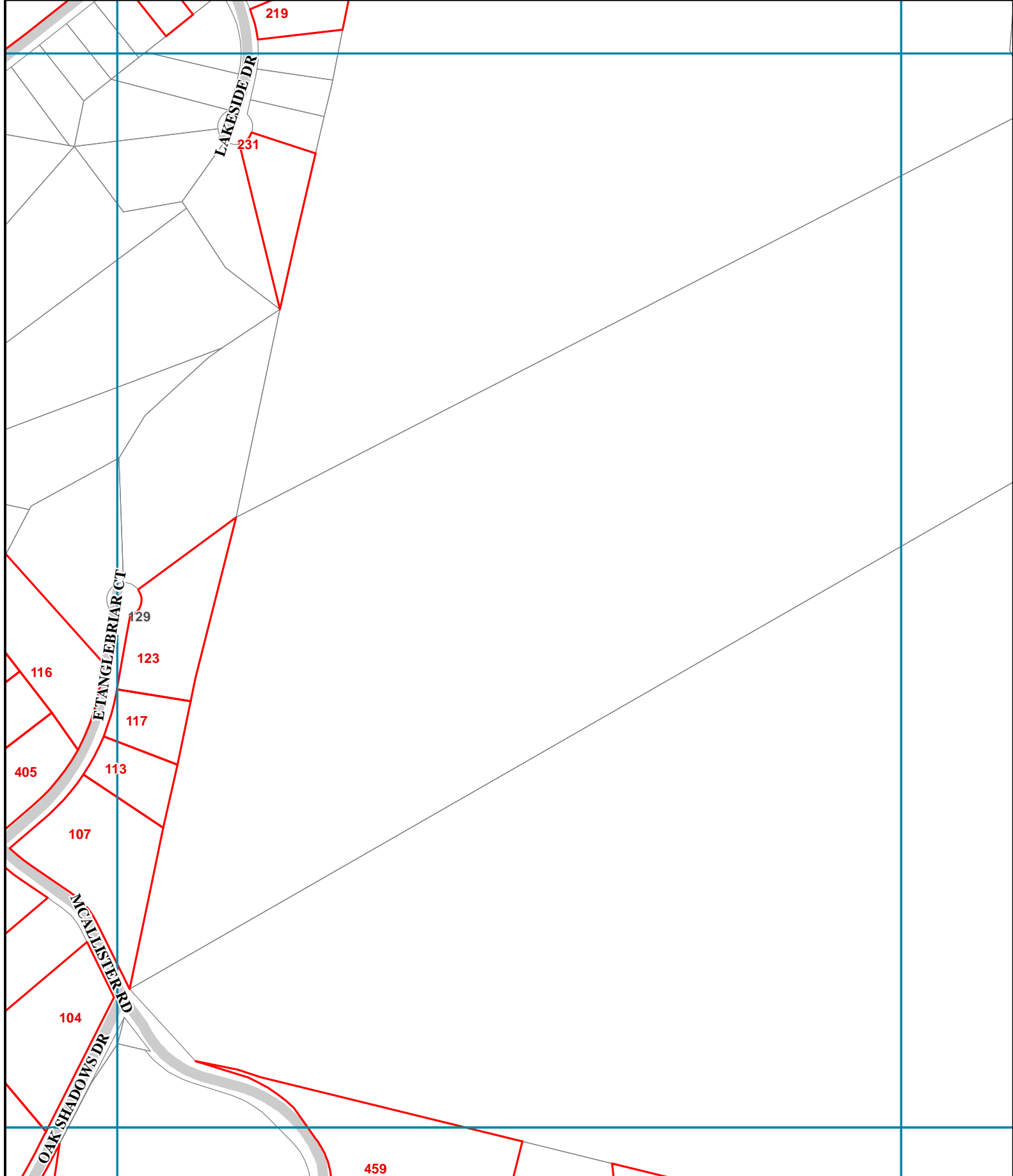


- 123 Destroyed Structure Address
- Parcel w/ Destroyed
- Fire Perimeter
- 456 Address Number
- Land Parcel
- Index Grid
- City Limits
- Colorado River

T05	R05	R06	R07
S05	S06	S07	S07

S-6

In the absence of an address number, location information or BCAD parcel number was provided. Bastrop County strives to provide the most accurate information of destroyed structures. Contact Bastrop County at (512) 581-4242 to report errors. This is for informational purposes and was not prepared for or be suitable for legal, engineering, or surveying purposes. It does not represent an on-the-ground survey and represents only the approximate relative location of property boundaries.



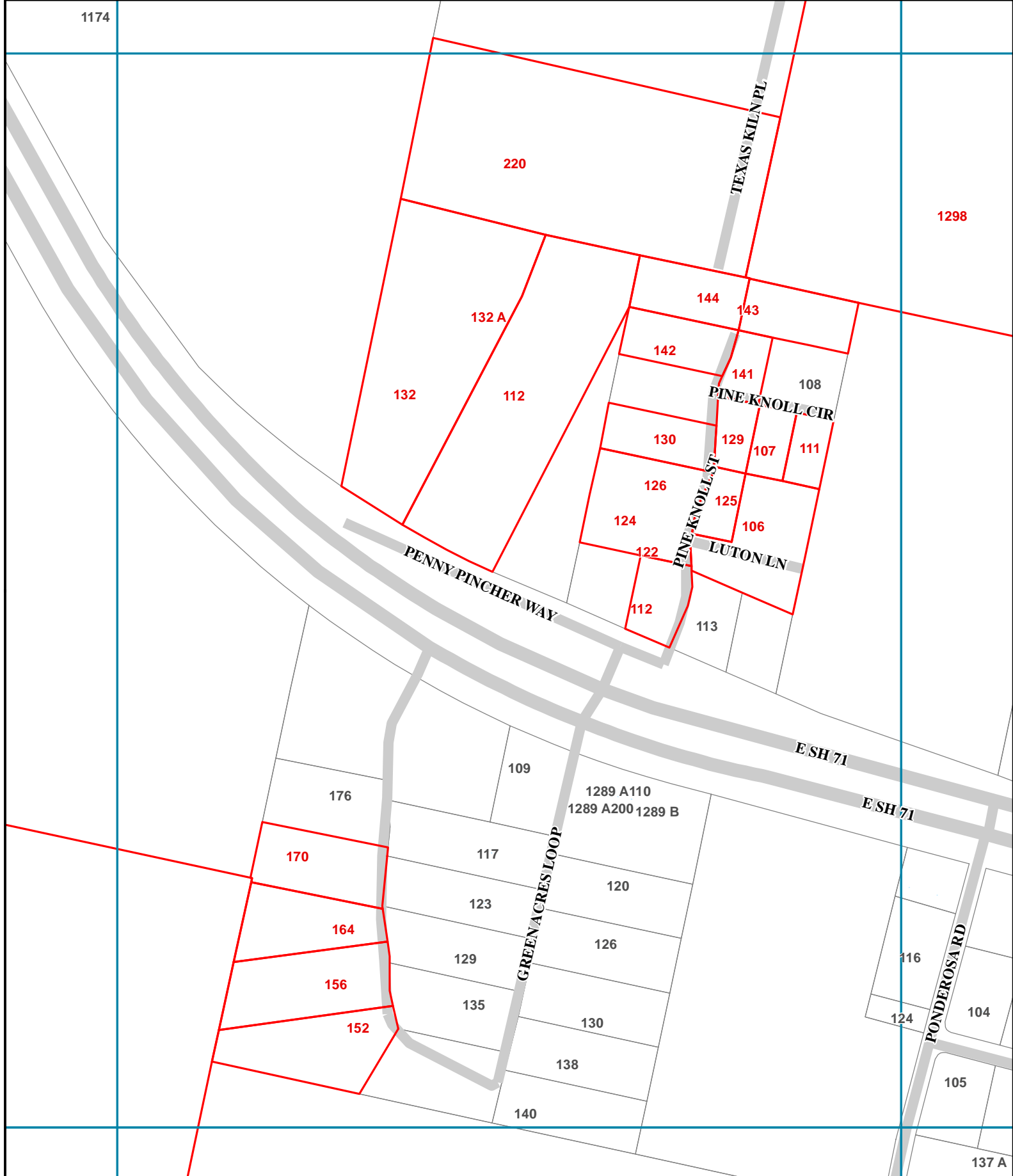
12/16/2011

- 123 Destroyed Structure Address
- Parcel w/ Destroyed
- Fire Perimeter
- 456 Address Number
- Land Parcel
- Index Grid
- City Limits
- Colorado River

T06	R06	R07	R08
S06	S07	S08	S08
T07	T08	S08	R08

S-7

In the absence of an address number, location information or BCAD parcel number was provided. Bastrop County strives to provide the most accurate information of destroyed structures. Contact Bastrop County at (512) 581-4242 to report errors. This is for informational purposes and was not prepared for or be suitable for legal, engineering, or surveying purposes. It does not represent an on-the-ground survey and represents only the approximate relative location of property boundaries.



0 100 200

Feet

12/16/2011



123

Destroyed Structure Address



Parcel w/ Destroyed



Fire Perimeter

456

Address Number



Land Parcel



Index Grid



City Limits

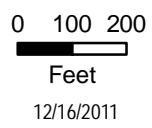


Colorado River

R09	R10	R11
S09	S10	S11
T09	T10	T11

S-10

In the absence of an address number, location information or BCAD parcel number was provided. Bastrop County strives to provide the most accurate information of destroyed structures. Contact Bastrop County at (512) 581-4242 to report errors. This is for informational purposes and was not prepared for or be suitable for legal, engineering, or surveying purposes. It does not represent an on-the-ground survey and represents only the approximate relative location of property boundaries.

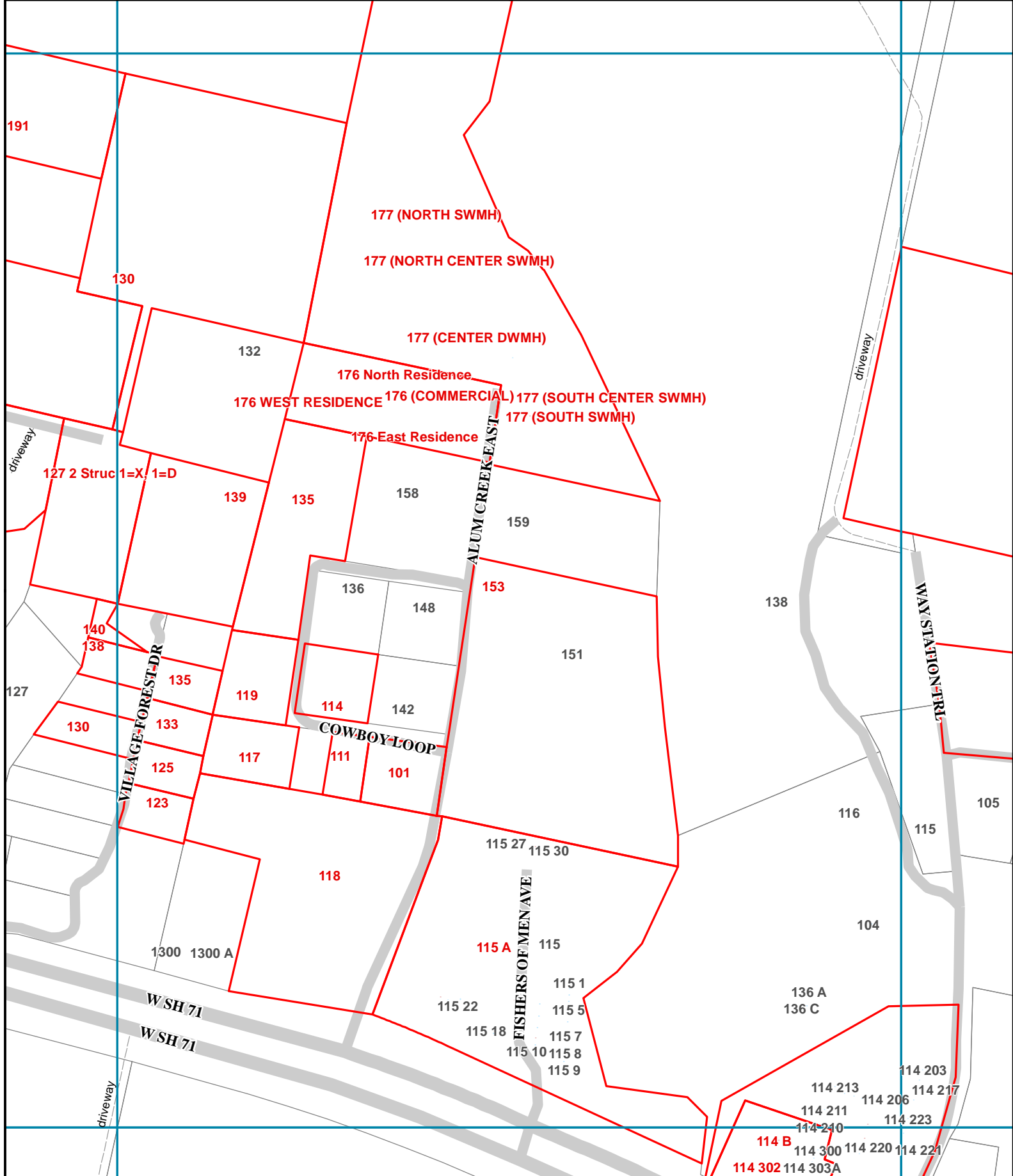


- 123 Destroyed Structure Address
- Parcel w/ Destroyed
- Fire Perimeter
- 456 Address Number
- Land Parcel
- Index Grid
- City Limits
- Colorado River

T10	S10	R10	R11	R12
T11	S11	R11	S12	R12
T12	S12	R12	R12	R12

S-11

In the absence of an address number, location information or BCAD parcel number was provided. Bastrop County strives to provide the most accurate information of destroyed structures. Contact Bastrop County at (512) 581-4242 to report errors. This is for informational purposes and was not prepared for or be suitable for legal, engineering, or surveying purposes. It does not represent an on-the-ground survey and represents only the approximate relative location of property boundaries.



0 100 200
 Feet
 12/16/2011

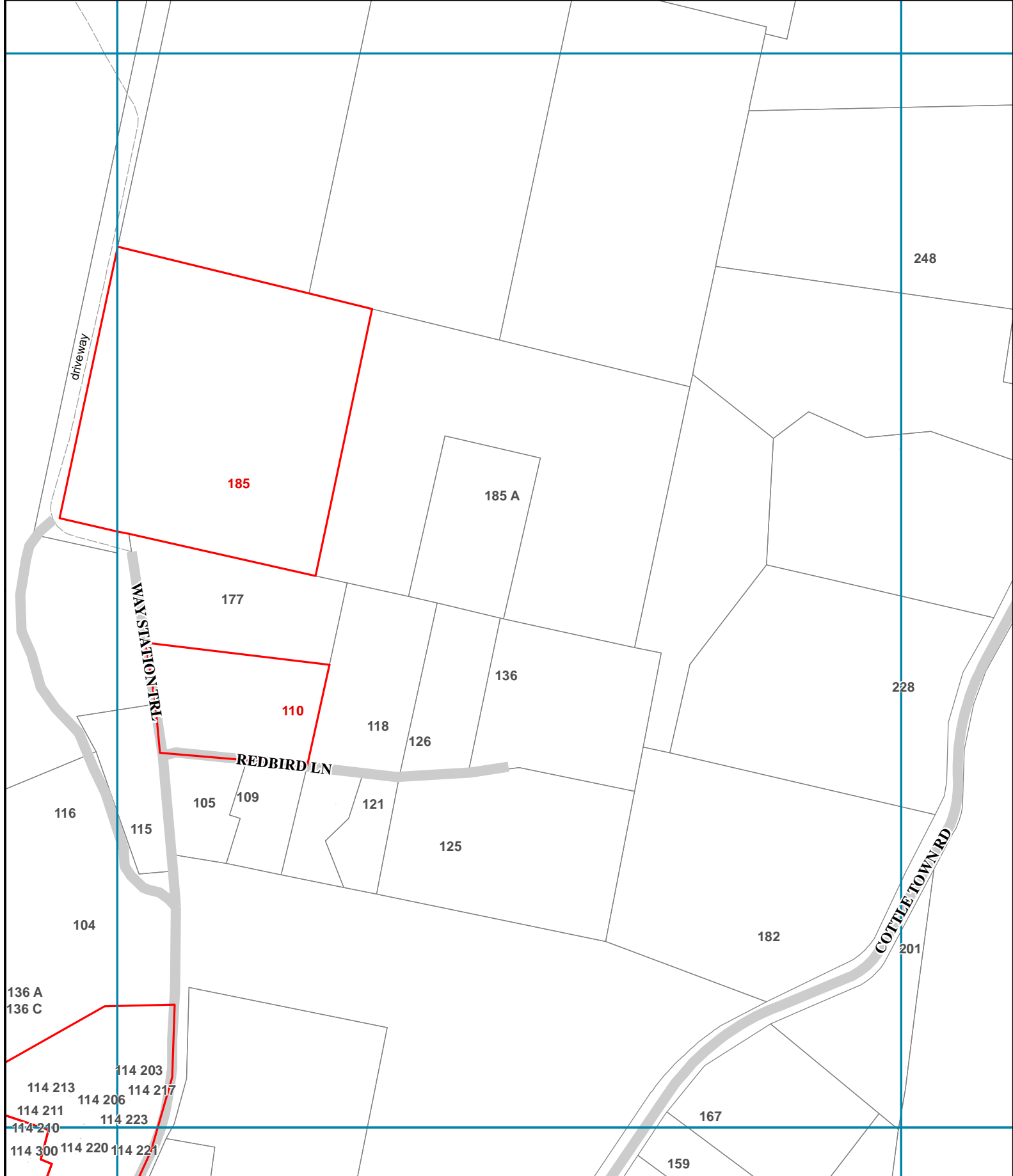


- 123 Destroyed Structure Address
- Parcel w/ Destroyed
- Fire Perimeter
- 456 Address Number
- Land Parcel
- Index Grid
- City Limits
- Colorado River

T11	R11	R12	R13
S11	S12	S13	

S-12

In the absence of an address number, location information or BCAD parcel number was provided. Bastrop County strives to provide the most accurate information of destroyed structures. Contact Bastrop County at (512) 581-4242 to report errors. This is for informational purposes and was not prepared for or be suitable for legal, engineering, or surveying purposes. It does not represent an on-the-ground survey and represents only the approximate relative location of property boundaries.



0 100 200
 Feet
 12/16/2011

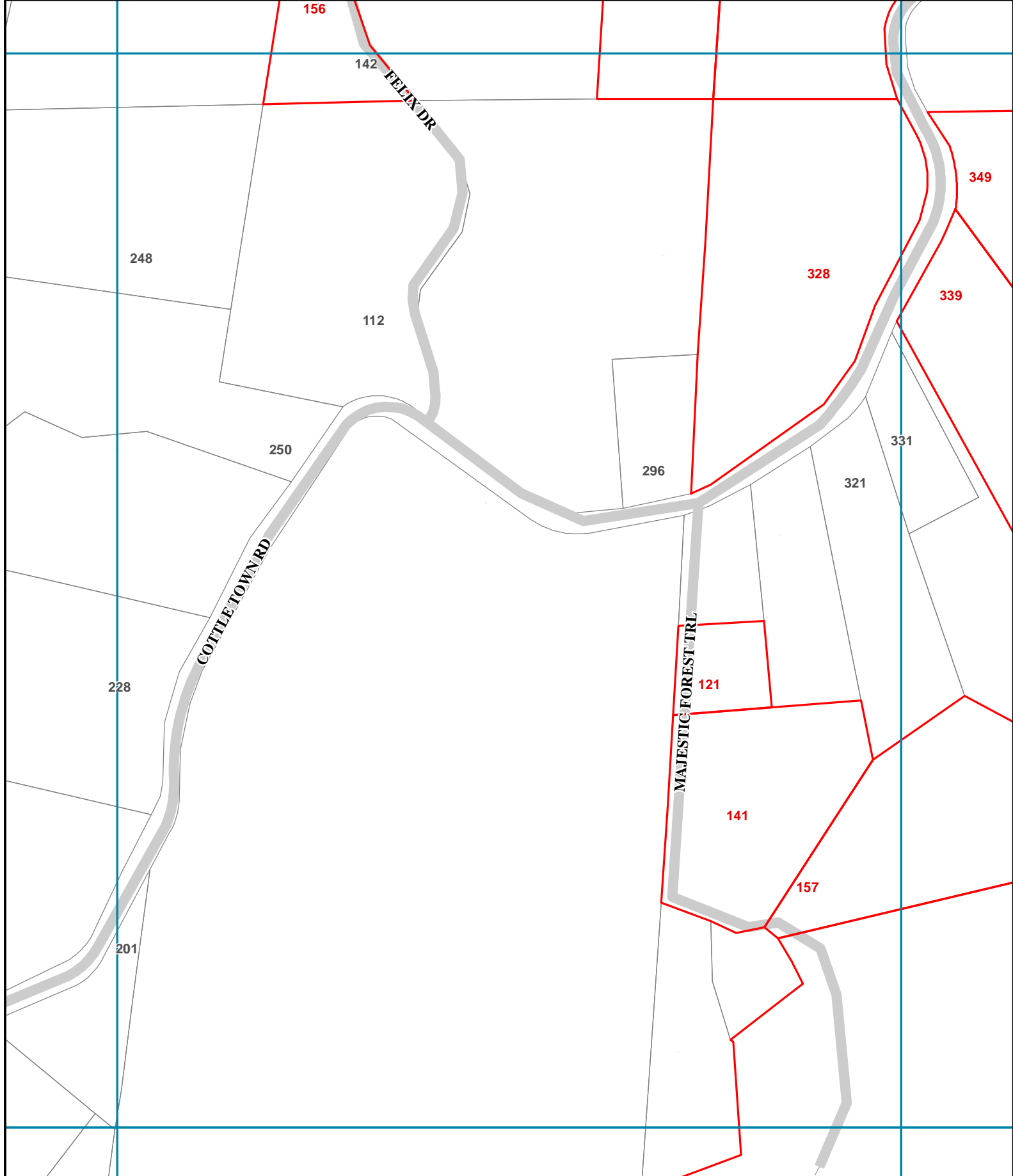


- 123 Destroyed Structure Address
- Parcel w/ Destroyed
- Fire Perimeter
- 456 Address Number
- Land Parcel
- Index Grid
- City Limits
- Colorado River

	R12	R13	R14
T12	S12	S13	S14
T13			
T14			

S-13

In the absence of an address number, location information or BCAD parcel number was provided. Bastrop County strives to provide the most accurate information of destroyed structures. Contact Bastrop County at (512) 581-4242 to report errors. This is for informational purposes and was not prepared for or be suitable for legal, engineering, or surveying purposes. It does not represent an on-the-ground survey and represents only the approximate relative location of property boundaries.



0 100 200



Feet

12/16/2011



123

Destroyed Structure Address

456

Address Number



City Limits



Parcel w/ Destroyed



Land Parcel



Colorado River



Fire Perimeter

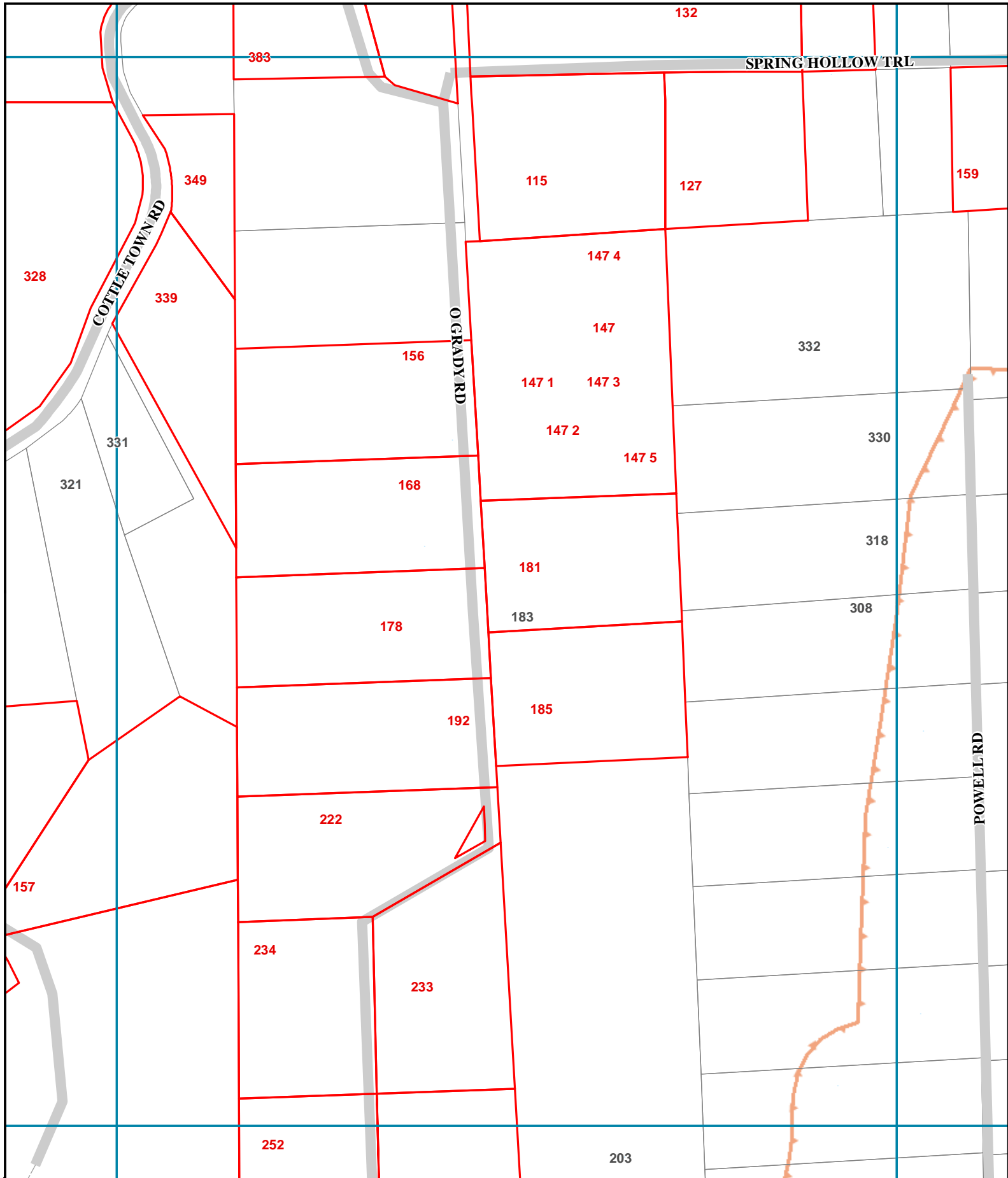


Index Grid

	R13	R14	R15
T13	S13	S14	S15
T14	S13	S14	S15
T15	S13	S14	S15

S-14

In the absence of an address number, location information or BCAD parcel number was provided. Bastrop County strives to provide the most accurate information of destroyed structures. Contact Bastrop County at (512) 581-4242 to report errors. This is for informational purposes and was not prepared for or be suitable for legal, engineering, or surveying purposes. It does not represent an on-the-ground survey and represents only the approximate relative location of property boundaries.



0 100 200



Feet

12/16/2011



123

Destroyed Structure Address



Parcel w/ Destroyed



Fire Perimeter

456

Address Number



Land Parcel



Index Grid



City Limits

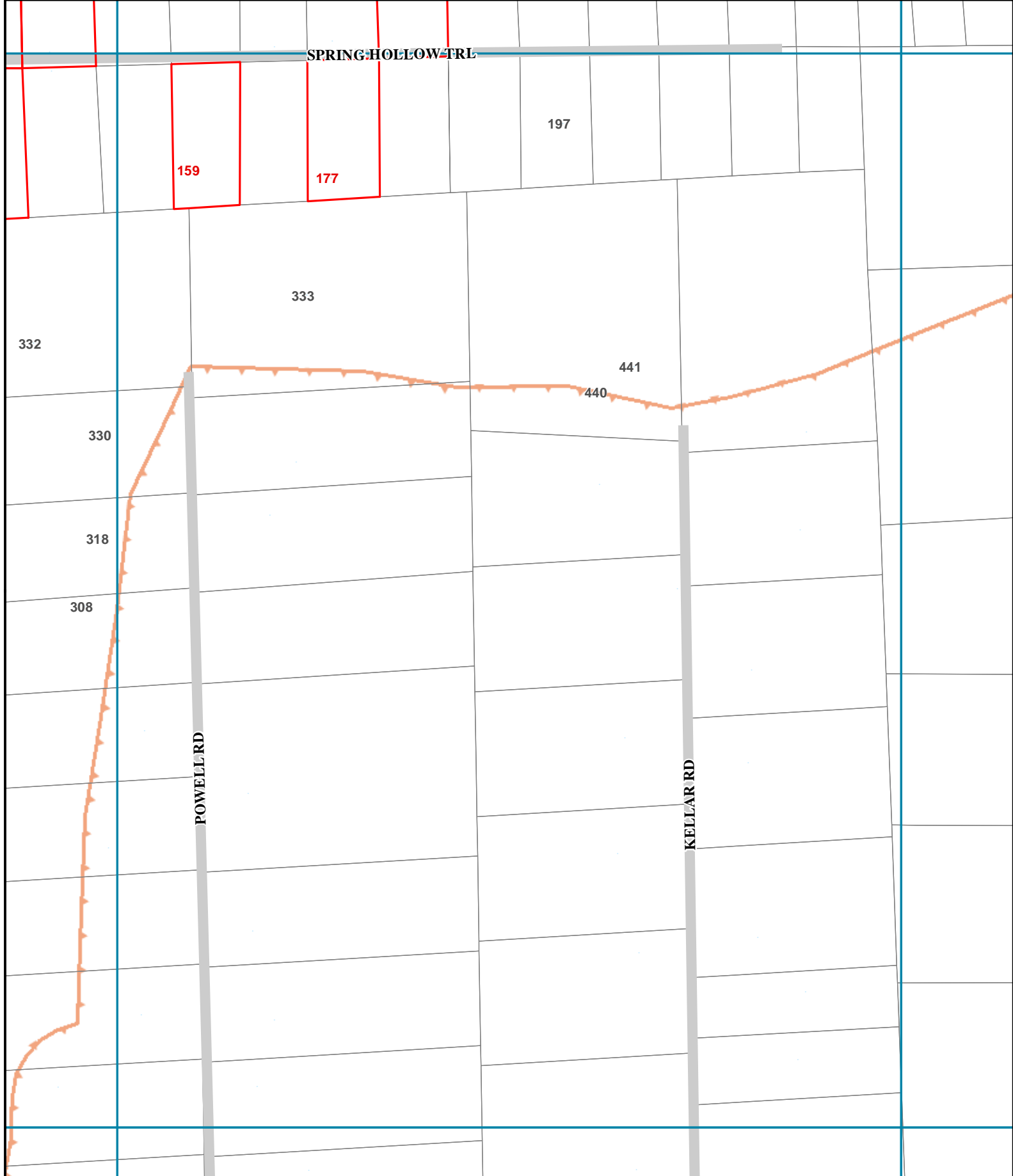


Colorado River

	R14	R15	R16
T14	S14	S15	S16
T15			
T16			

S-15

In the absence of an address number, location information or BCAD parcel number was provided. Bastrop County strives to provide the most accurate information of destroyed structures. Contact Bastrop County at (512) 581-4242 to report errors. This is for informational purposes and was not prepared for or be suitable for legal, engineering, or surveying purposes. It does not represent an on-the-ground survey and represents only the approximate relative location of property boundaries.



SPRING HOLLOW TRL

197

159

177

333

332

441

440

330

318

308

POWELL RD

KELLAR RD

0 100 200

Feet

12/16/2011



123

Destroyed Structure Address

456

Address Number



City Limits



Parcel w/ Destroyed



Land Parcel



Colorado River



Fire Perimeter

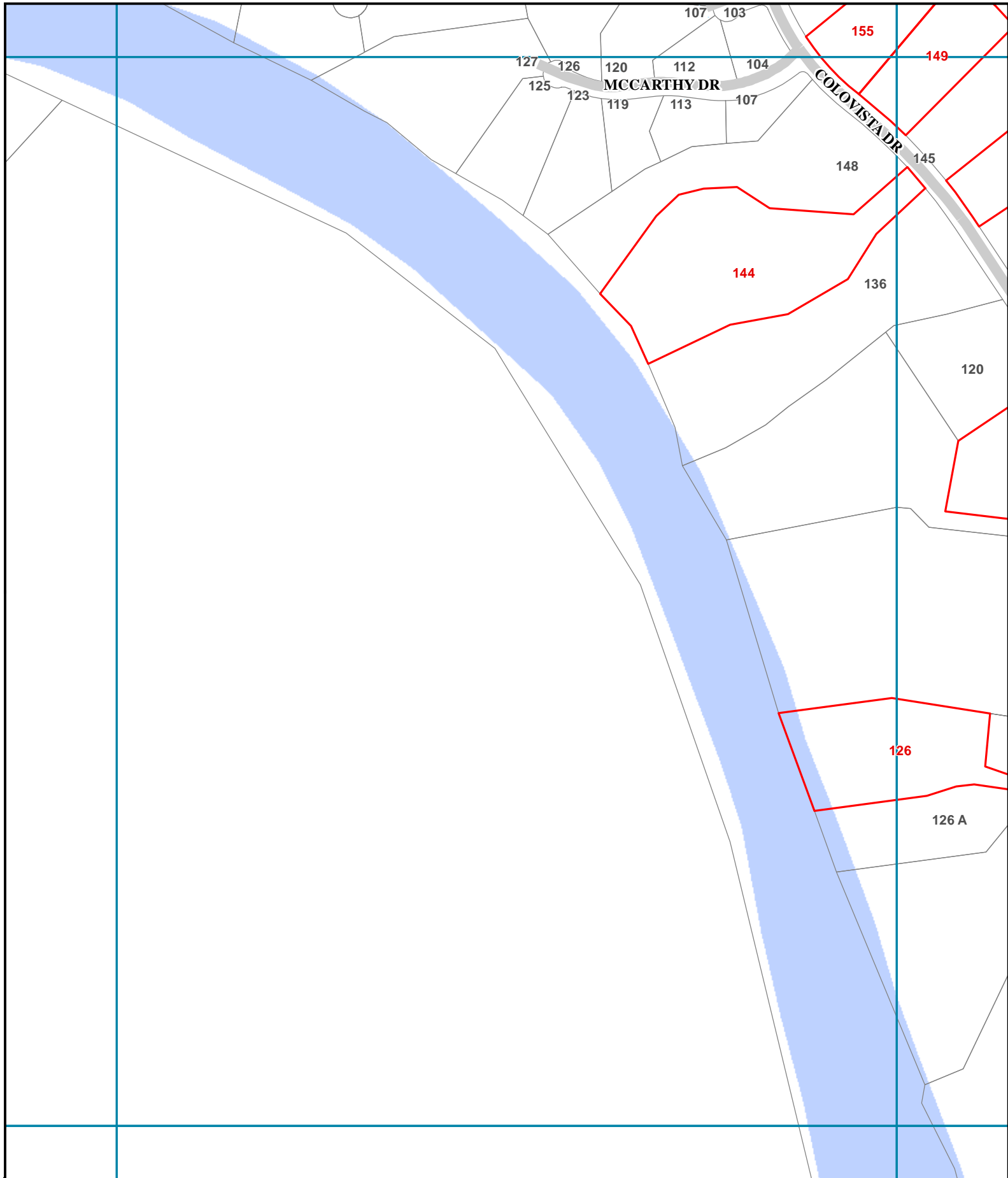


Index Grid

T15	R15	R16	R17
S15	S16	S17	S17

S-16

In the absence of an address number, location information or BCAD parcel number was provided. Bastrop County strives to provide the most accurate information of destroyed structures. Contact Bastrop County at (512) 581-4242 to report errors. This is for informational purposes and was not prepared for or be suitable for legal, engineering, or surveying purposes. It does not represent an on-the-ground survey and represents only the approximate relative location of property boundaries.



0 100 200



Feet

12/16/2011



123 Destroyed Structure Address

Parcel w/ Destroyed

Fire Perimeter

456 Address Number

Land Parcel

Index Grid



City Limits

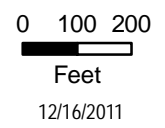
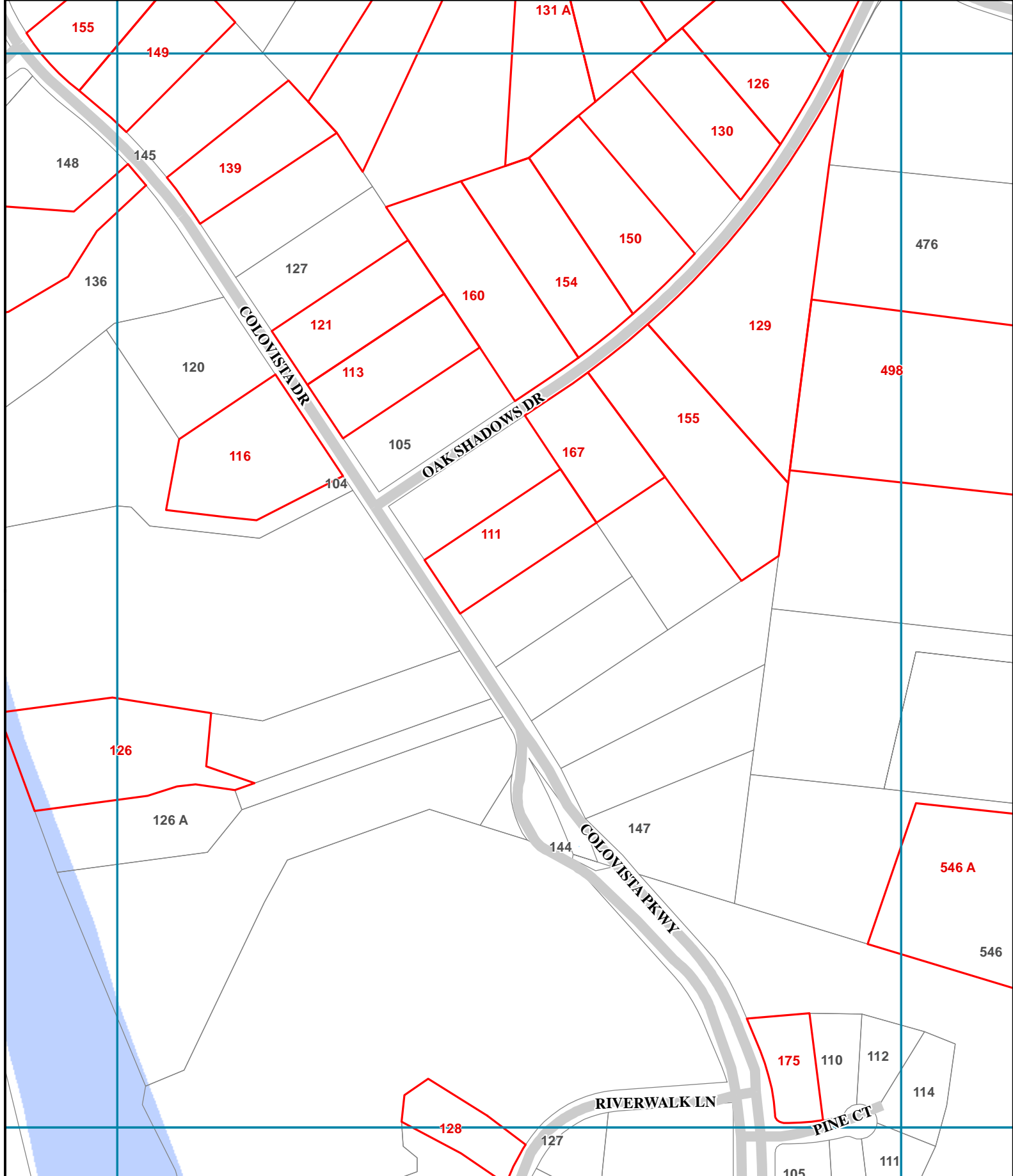


Colorado River

S04	S05	S06
T04	T05	T06
U04	U05	U06

T-5

In the absence of an address number, location information or BCAD parcel number was provided. Bastrop County strives to provide the most accurate information of destroyed structures. Contact Bastrop County at (512) 581-4242 to report errors. This is for informational purposes and was not prepared for or be suitable for legal, engineering, or surveying purposes. It does not represent an on-the-ground survey and represents only the approximate relative location of property boundaries.

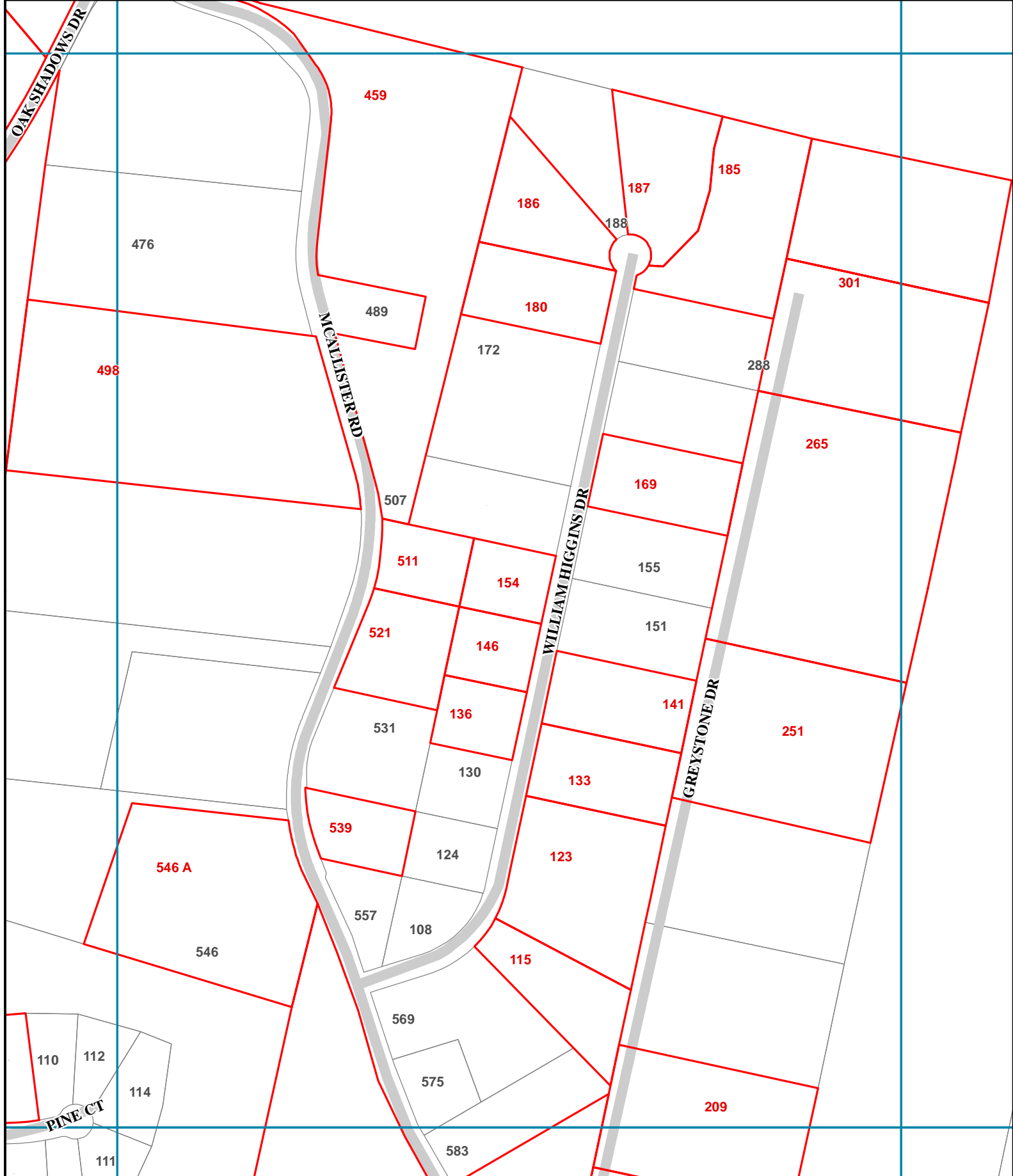


- 123 Destroyed Structure Address
- Parcel w/ Destroyed
- Land Parcel
- Index Grid
- Fire Perimeter
- Address Number
- City Limits
- Colorado River

	S05	S06	S07
U05	T05	T06	T07
U06			
U07			

T-6

In the absence of an address number, location information or BCAD parcel number was provided. Bastrop County strives to provide the most accurate information of destroyed structures. Contact Bastrop County at (512) 581-4242 to report errors. This is for informational purposes and was not prepared for or be suitable for legal, engineering, or surveying purposes. It does not represent an on-the-ground survey and represents only the approximate relative location of property boundaries.



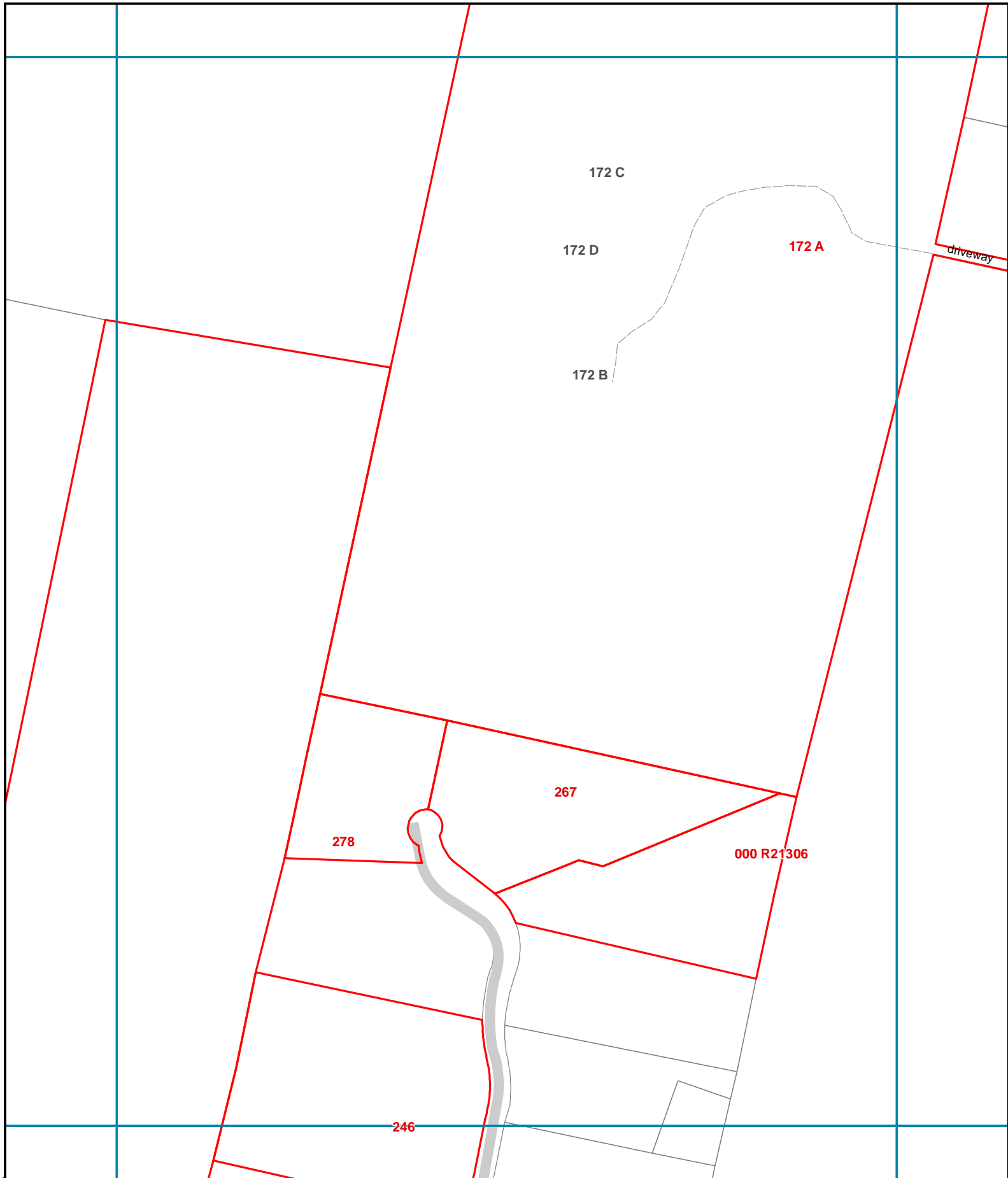
0 100 200
 Feet
 12/16/2011

123	Destroyed Structure Address	456	Address Number		City Limits
	Parcel w/ Destroyed		Land Parcel		Colorado River
	Fire Perimeter		Index Grid		

S06	S07	S08
T06	T07	T08
U06	U07	U08

T-7

In the absence of an address number, location information or BCAD parcel number was provided. Bastrop County strives to provide the most accurate information of destroyed structures. Contact Bastrop County at (512) 581-4242 to report errors. This is for informational purposes and was not prepared for or be suitable for legal, engineering, or surveying purposes. It does not represent an on-the-ground survey and represents only the approximate relative location of property boundaries.



0 100 200



Feet

12/16/2011



123 Destroyed Structure Address

Parcel w/ Destroyed

Fire Perimeter

456 Address Number

Land Parcel

Index Grid

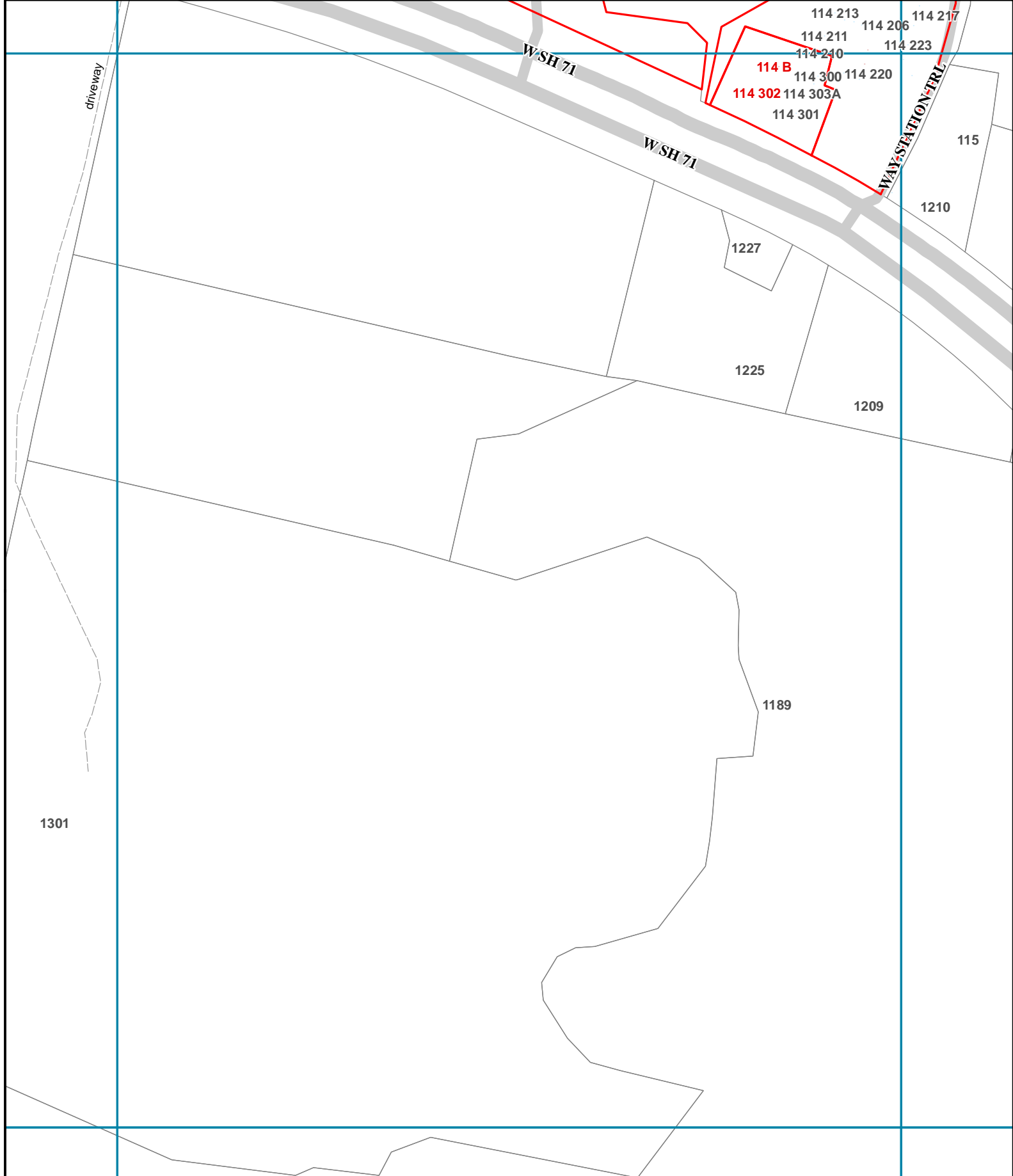
City Limits

Colorado River

	S08	S09	S10
T08			
T09			
T10			

T-9

In the absence of an address number, location information or BCAD parcel number was provided. Bastrop County strives to provide the most accurate information of destroyed structures. Contact Bastrop County at (512) 581-4242 to report errors. This is for informational purposes and was not prepared for or be suitable for legal, engineering, or surveying purposes. It does not represent an on-the-ground survey and represents only the approximate relative location of property boundaries.



0 100 200



Feet

12/16/2011



123 Destroyed Structure Address

Parcel w/ Destroyed

Fire Perimeter

456 Address Number

Land Parcel

Index Grid

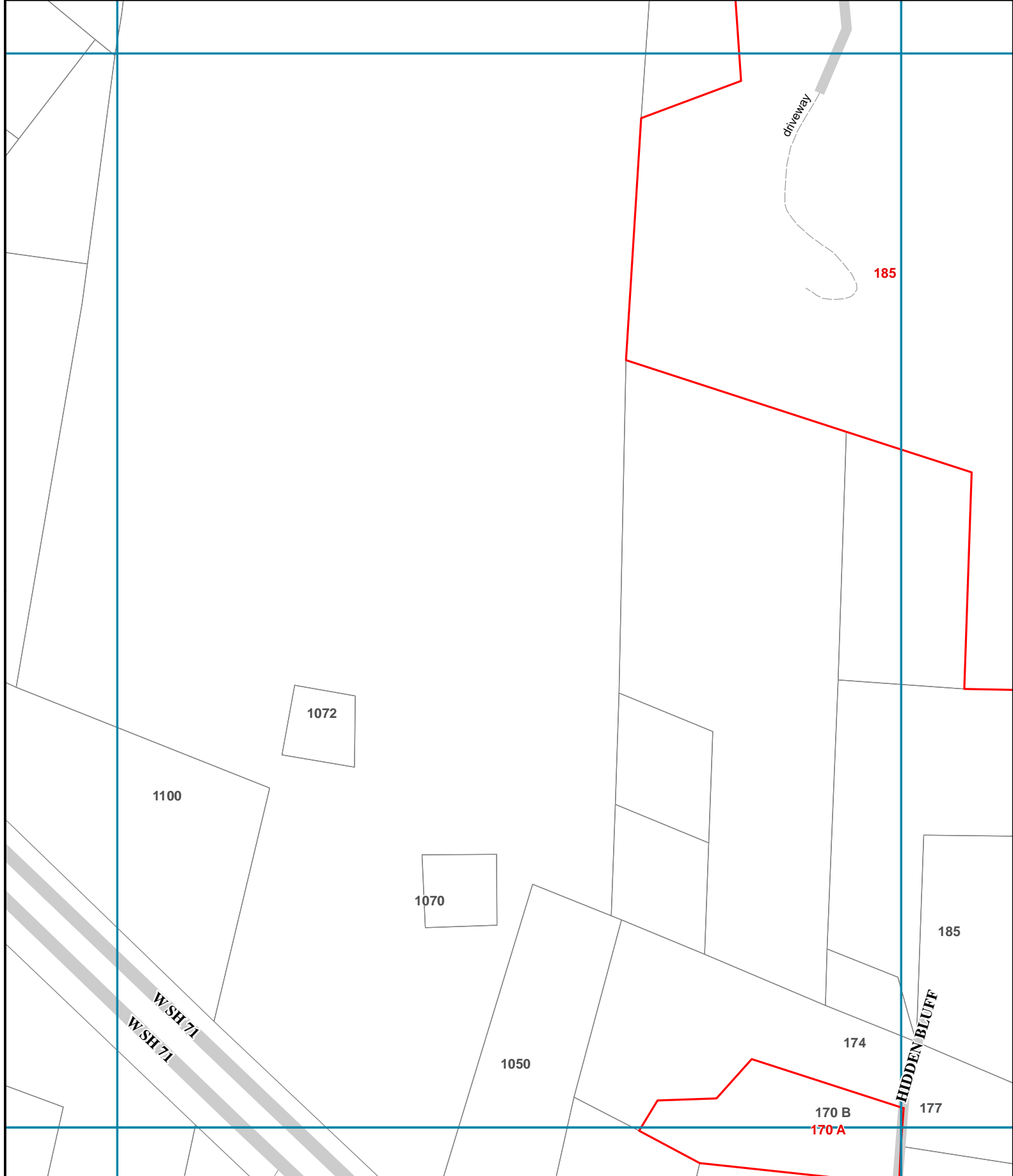
City Limits

Colorado River

	S11	S12	S13
T11			
T12			
T13			

T-12

In the absence of an address number, location information or BCAD parcel number was provided. Bastrop County strives to provide the most accurate information of destroyed structures. Contact Bastrop County at (512) 581-4242 to report errors. This is for informational purposes and was not prepared for or be suitable for legal, engineering, or surveying purposes. It does not represent an on-the-ground survey and represents only the approximate relative location of property boundaries.



0 100 200
 Feet
 12/16/2011



- 123 Destroyed Structure Address
- Parcel w/ Destroyed
- Fire Perimeter

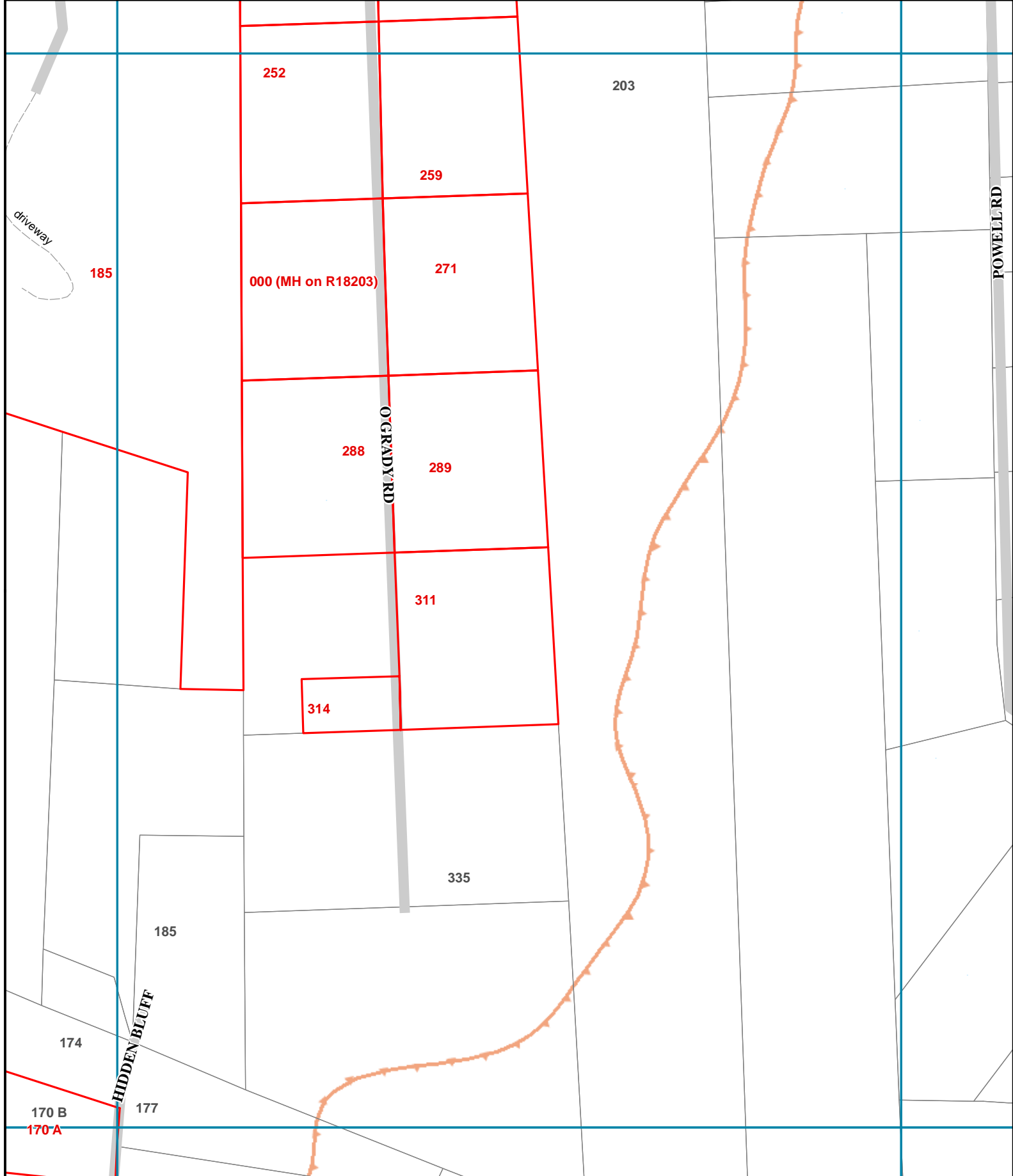
- 456 Address Number
- Land Parcel
- Index Grid

- + City Limits
- ~ Colorado River

	S13	S14	S15
T13			
T14			
T15			

T-14

In the absence of an address number, location information or BCAD parcel number was provided. Bastrop County strives to provide the most accurate information of destroyed structures. Contact Bastrop County at (512) 581-4242 to report errors. This is for informational purposes and was not prepared for or be suitable for legal, engineering, or surveying purposes. It does not represent an on-the-ground survey and represents only the approximate relative location of property boundaries.



0 100 200



Feet

12/16/2011



123

Destroyed Structure Address

456

Address Number



City Limits



Parcel w/ Destroyed



Land Parcel



Colorado River



Fire Perimeter

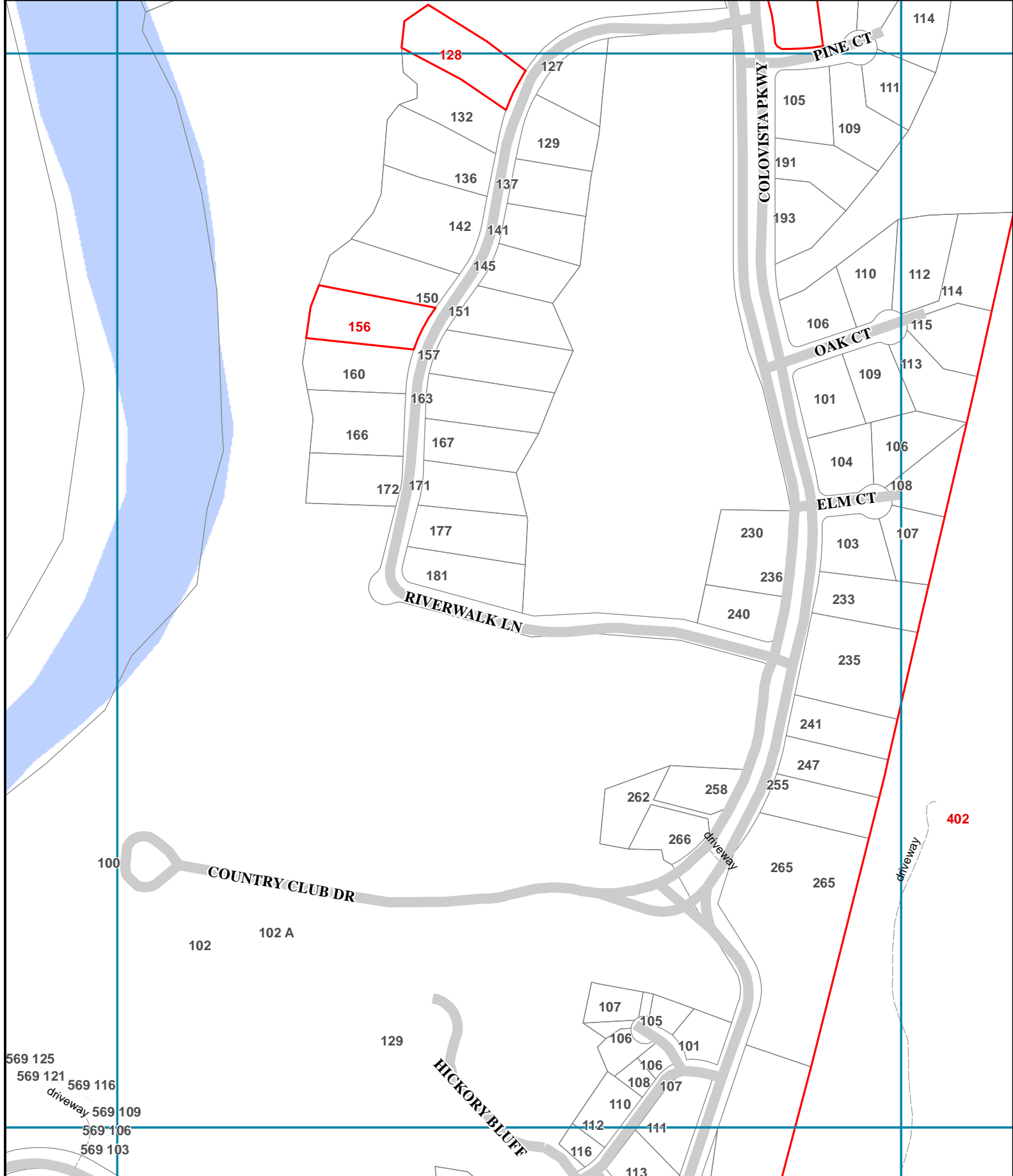


Index Grid

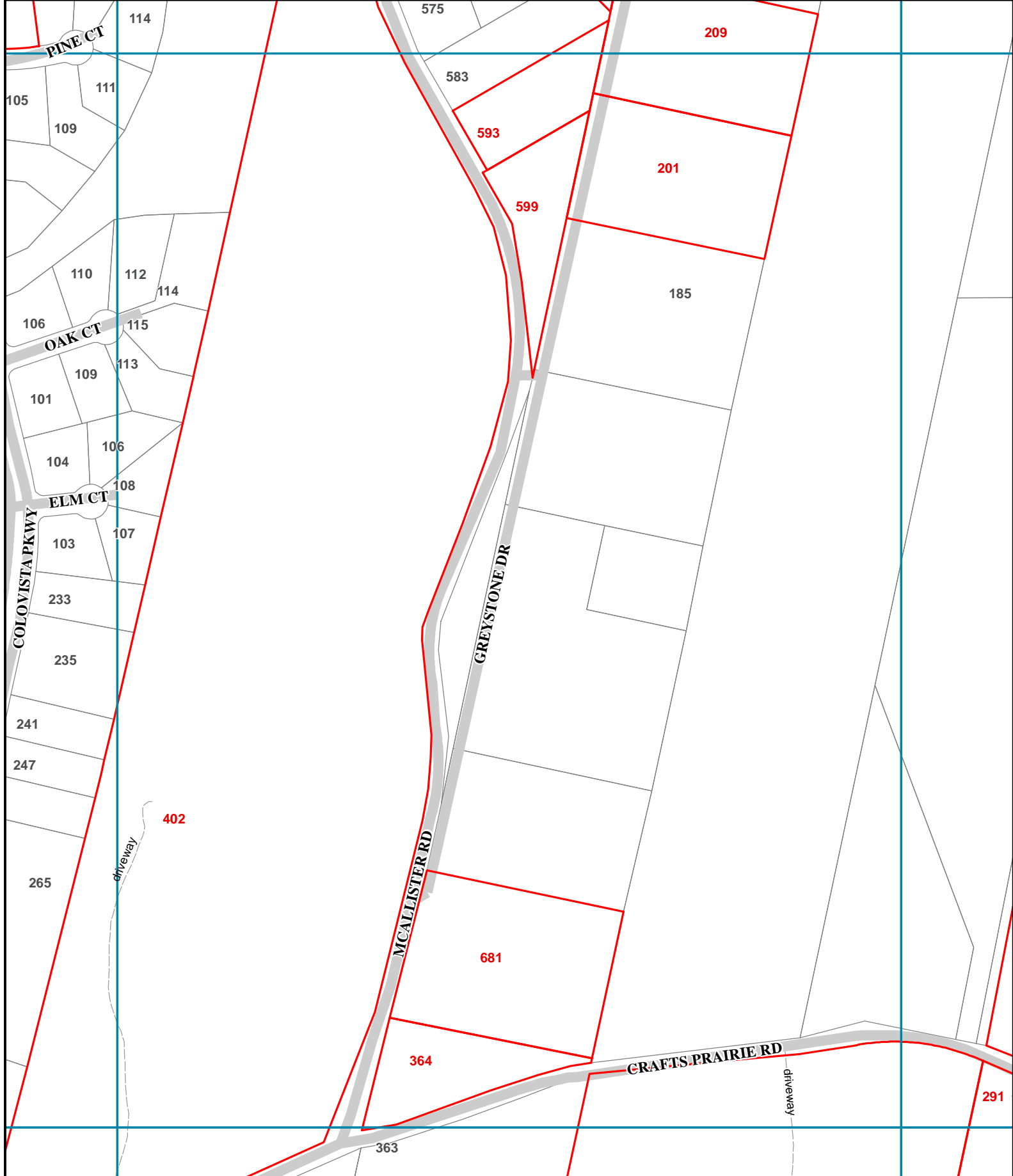
U14	S14	S15	S16
T14		T16	
U15			
U16			

T-15

In the absence of an address number, location information or BCAD parcel number was provided. Bastrop County strives to provide the most accurate information of destroyed structures. Contact Bastrop County at (512) 581-4242 to report errors. This is for informational purposes and was not prepared for or be suitable for legal, engineering, or surveying purposes. It does not represent an on-the-ground survey and represents only the approximate relative location of property boundaries.



0 100 200 Feet 12/16/2011		123 Destroyed Structure Address	456 Address Number	City Limits	T05 T06 T07
		Parcel w/ Destroyed	Land Parcel	Colorado River	U05 U06 U07
Fire Perimeter				Index Grid	<h1>U-6</h1>
<small>In the absence of an address number, location information or BCAD parcel number was provided. Bastrop County strives to provide the most accurate information of destroyed structures. Contact Bastrop County at (512) 581-4242 to report errors. This is for informational purposes and was not prepared for or be suitable for legal, engineering, or surveying purposes. It does not represent an on-the-ground survey and represents only the approximate relative location of property boundaries.</small>					



0 100 200
 Feet
 12/16/2011

- 123 Destroyed Structure Address
- Parcel w/ Destroyed
- Fire Perimeter
- 456 Address Number
- Land Parcel
- Index Grid
- City Limits
- Colorado River

V06	T06	T07	T08
U06	U07	U08	U08

U-7

In the absence of an address number, location information or BCAD parcel number was provided. Bastrop County strives to provide the most accurate information of destroyed structures. Contact Bastrop County at (512) 581-4242 to report errors. This is for informational purposes and was not prepared for or be suitable for legal, engineering, or surveying purposes. It does not represent an on-the-ground survey and represents only the approximate relative location of property boundaries.



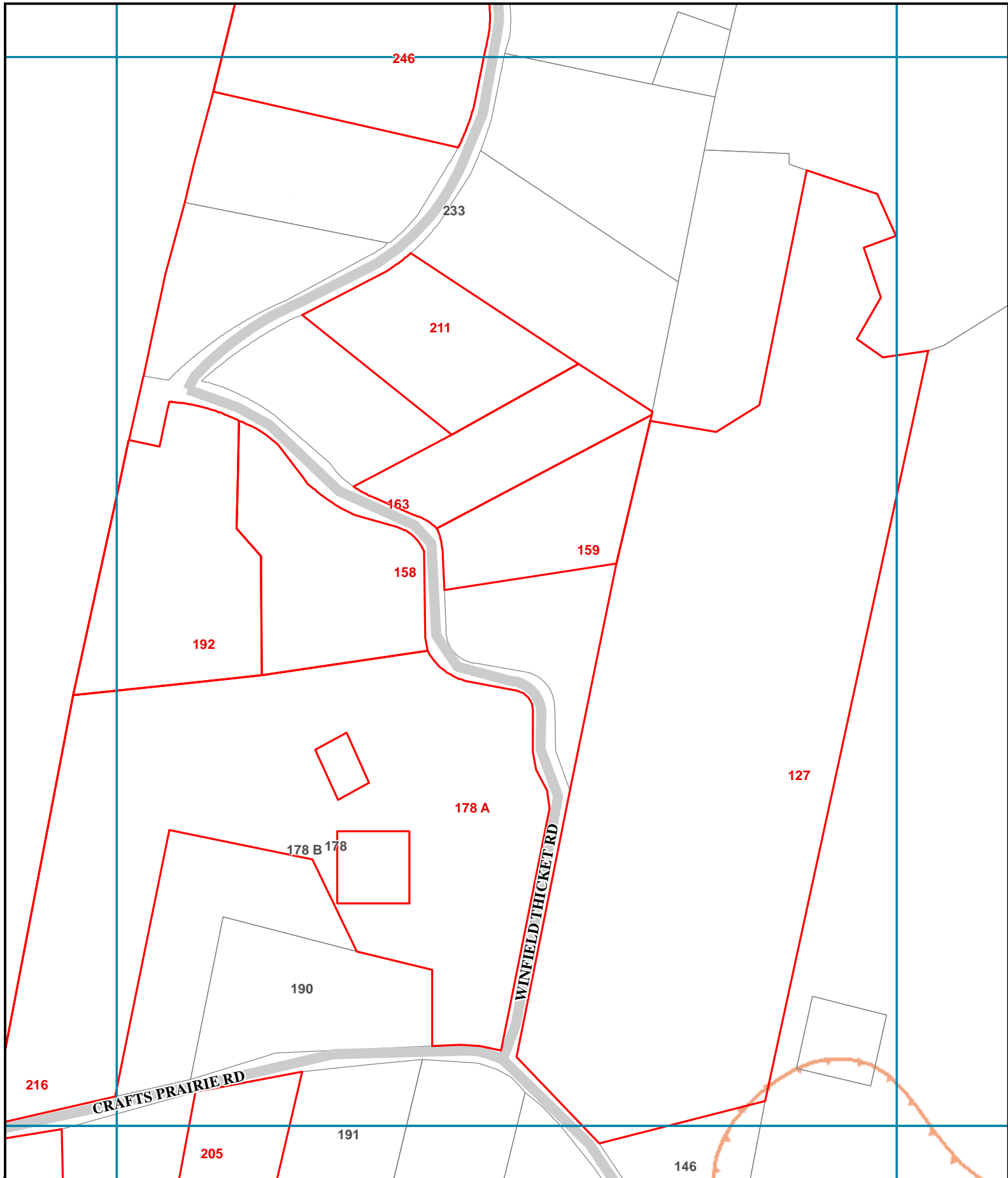
0 100 200
 Feet
 12/16/2011

- 123 Destroyed Structure Address
- Parcel w/ Destroyed
- Fire Perimeter
- 456 Address Number
- Land Parcel
- Index Grid
- City Limits
- Colorado River

V07	T07	T08	T09
U07		U09	
V08		V09	

U-8

In the absence of an address number, location information or BCAD parcel number was provided. Bastrop County strives to provide the most accurate information of destroyed structures. Contact Bastrop County at (512) 581-4242 to report errors. This is for informational purposes and was not prepared for or be suitable for legal, engineering, or surveying purposes. It does not represent an on-the-ground survey and represents only the approximate relative location of property boundaries.



0 100 200
 Feet
 12/16/2011

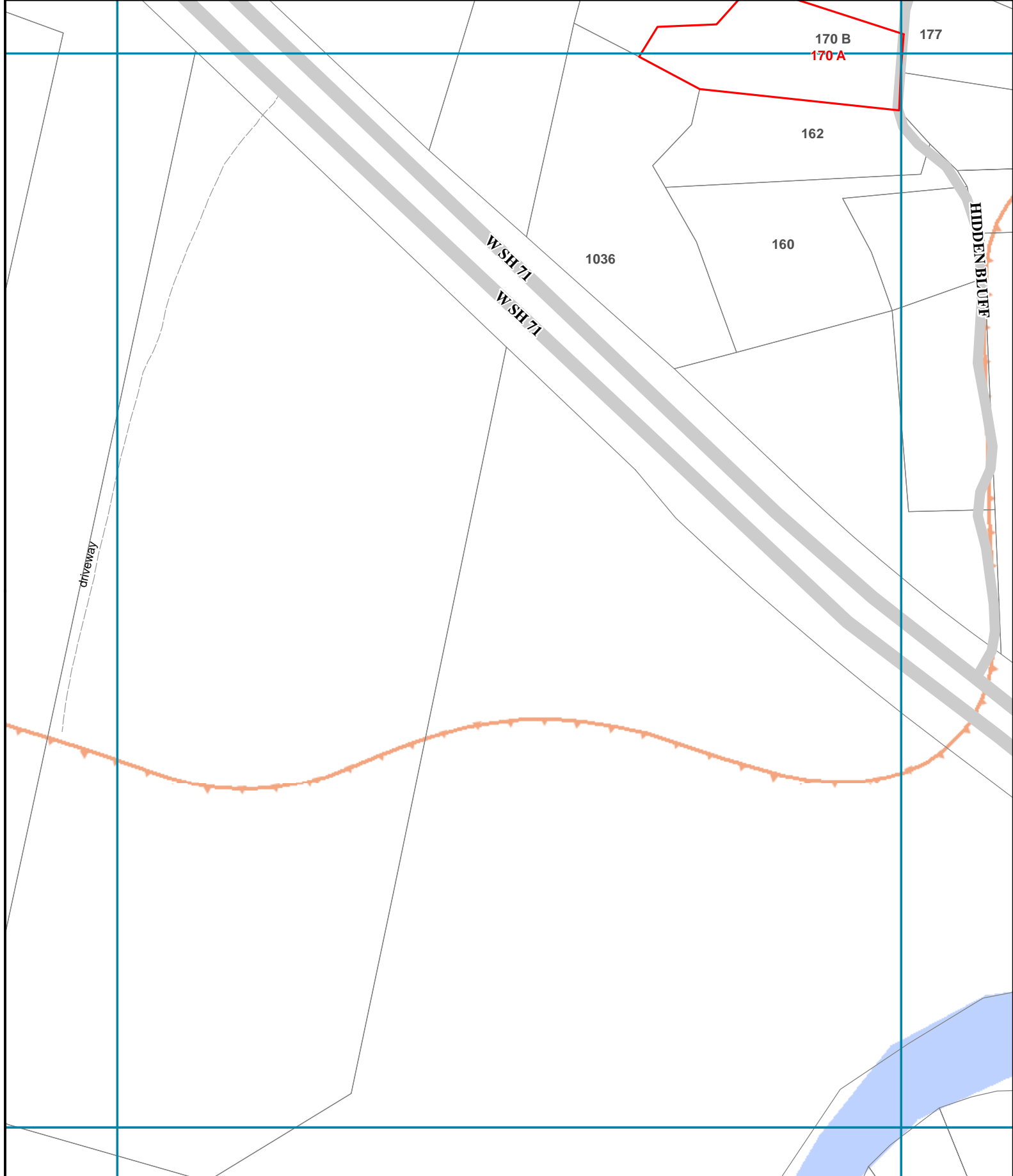


- 123 Destroyed Structure Address
- Parcel w/ Destroyed
- Fire Perimeter
- 456 Address Number
- Land Parcel
- Index Grid
- City Limits
- Colorado River

V08	T08	T09	T10
U08	U09	U10	U11

U-9

In the absence of an address number, location information or BCAD parcel number was provided. Bastrop County strives to provide the most accurate information of destroyed structures. Contact Bastrop County at (512) 581-4242 to report errors. This is for informational purposes and was not prepared for or be suitable for legal, engineering, or surveying purposes. It does not represent an on-the-ground survey and represents only the approximate relative location of property boundaries.



0 100 200
 Feet
 12/16/2011



- 123 Destroyed Structure Address
- Parcel w/ Destroyed
- Fire Perimeter

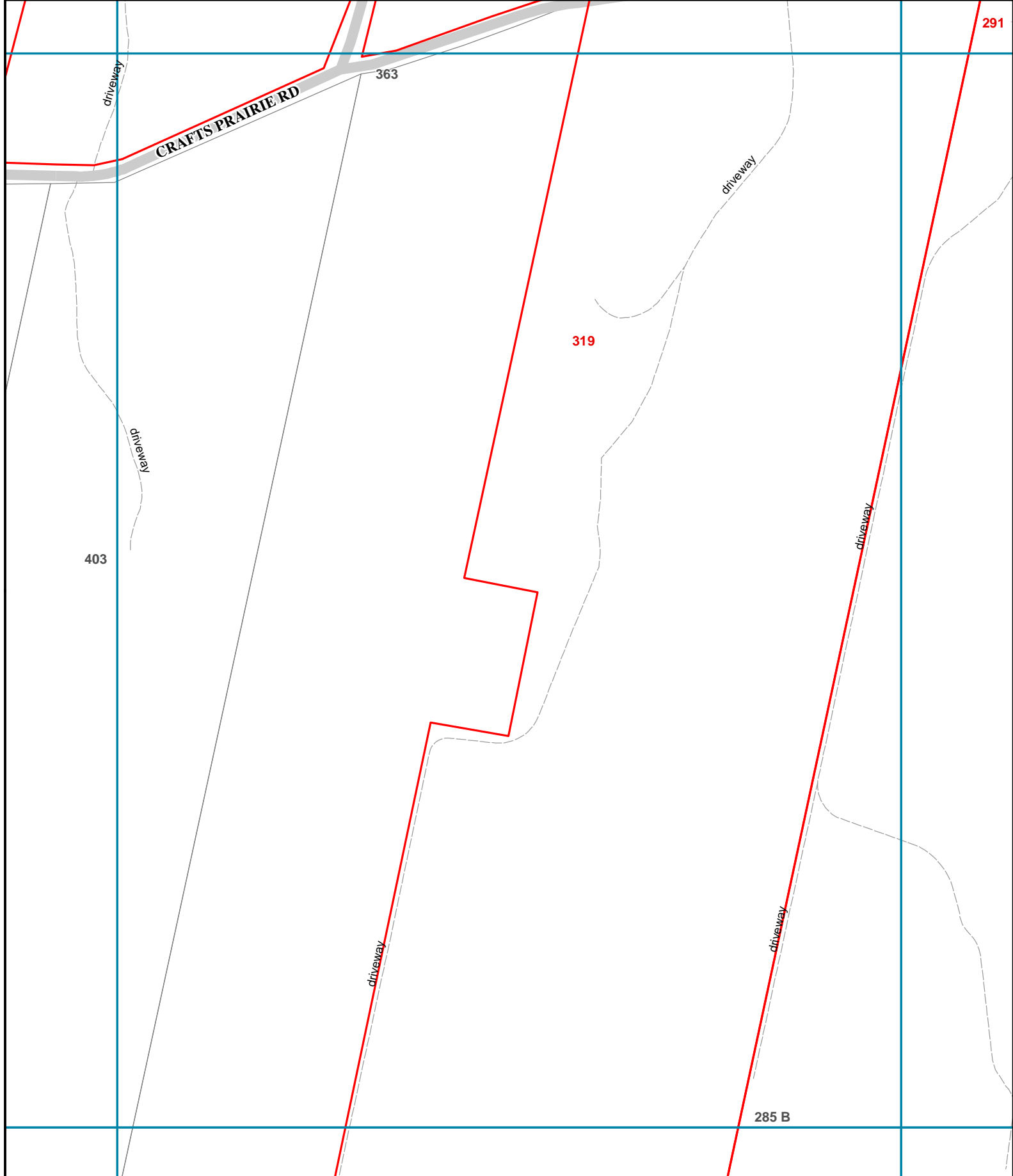
- 456 Address Number
- Land Parcel
- Index Grid

- City Limits
- Colorado River

	T13	T14	T15
U13			
U14			
V13			
V14			
V15			

U-14

In the absence of an address number, location information or BCAD parcel number was provided. Bastrop County strives to provide the most accurate information of destroyed structures. Contact Bastrop County at (512) 581-4242 to report errors. This is for informational purposes and was not prepared for or be suitable for legal, engineering, or surveying purposes. It does not represent an on-the-ground survey and represents only the approximate relative location of property boundaries.



0 100 200



Feet

12/16/2011



123

Destroyed Structure Address



Parcel w/ Destroyed



Fire Perimeter

456

Address Number



Land Parcel



Index Grid



City Limits



Colorado River

U06	U07	U08
V06	V07	V08
W06	W07	W08

V-7

In the absence of an address number, location information or BCAD parcel number was provided. Bastrop County strives to provide the most accurate information of destroyed structures. Contact Bastrop County at (512) 581-4242 to report errors. This is for informational purposes and was not prepared for or be suitable for legal, engineering, or surveying purposes. It does not represent an on-the-ground survey and represents only the approximate relative location of property boundaries.



0 100 200
 Feet
 12/16/2011



- 123 Destroyed Structure Address
- Parcel w/ Destroyed
- Fire Perimeter

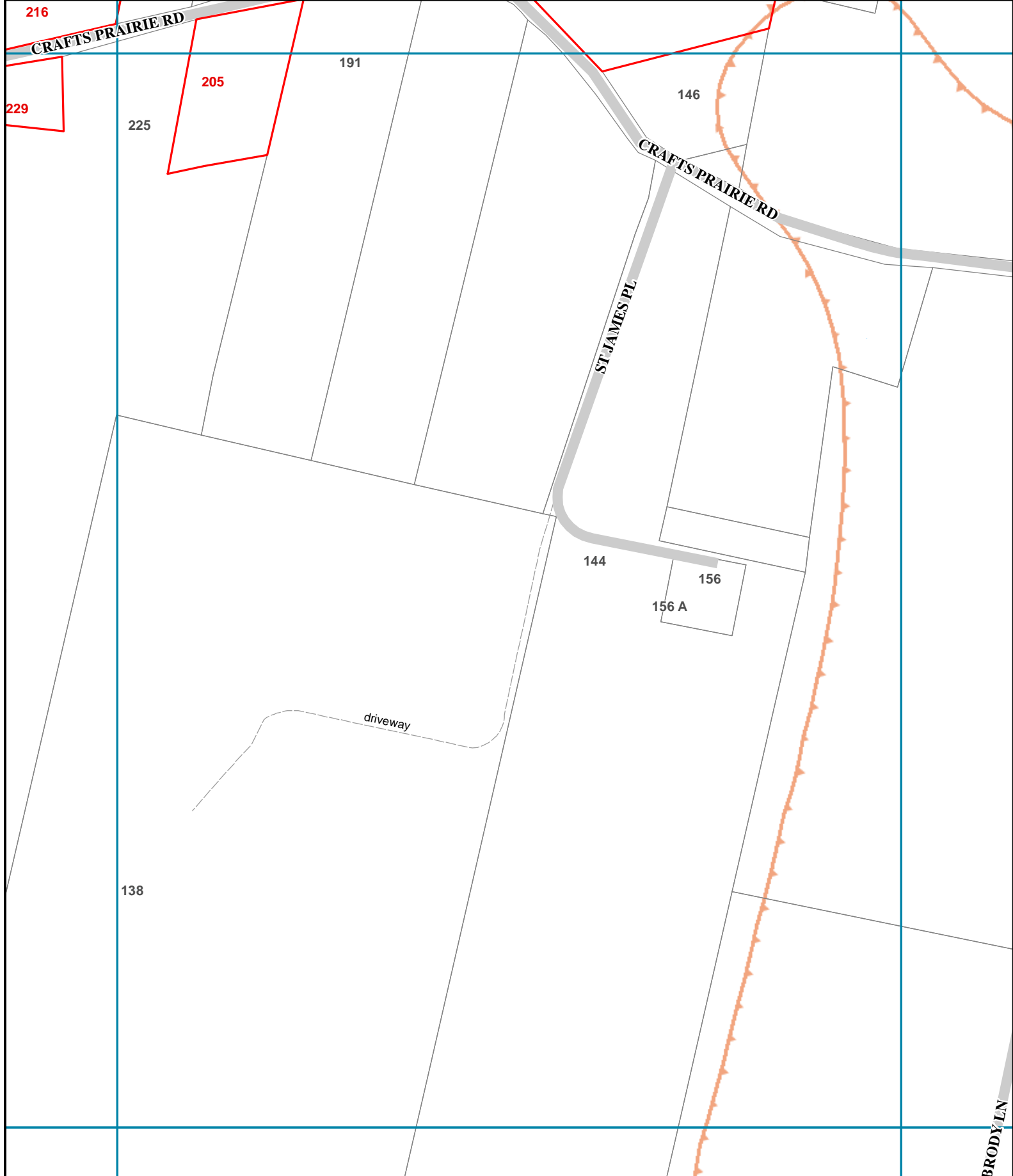
- 456 Address Number
- Land Parcel
- Index Grid

- City Limits
- Colorado River

U07	U08	U09
V07	V08	V09
W07	W08	W09

V-8

In the absence of an address number, location information or BCAD parcel number was provided. Bastrop County strives to provide the most accurate information of destroyed structures. Contact Bastrop County at (512) 581-4242 to report errors. This is for informational purposes and was not prepared for or be suitable for legal, engineering, or surveying purposes. It does not represent an on-the-ground survey and represents only the approximate relative location of property boundaries.



BRODY LN

0 100 200
Feet
12/16/2011



- 123 Destroyed Structure Address
- Parcel w/ Destroyed
- Fire Perimeter
- 456 Address Number
- Land Parcel
- Index Grid
- City Limits
- Colorado River

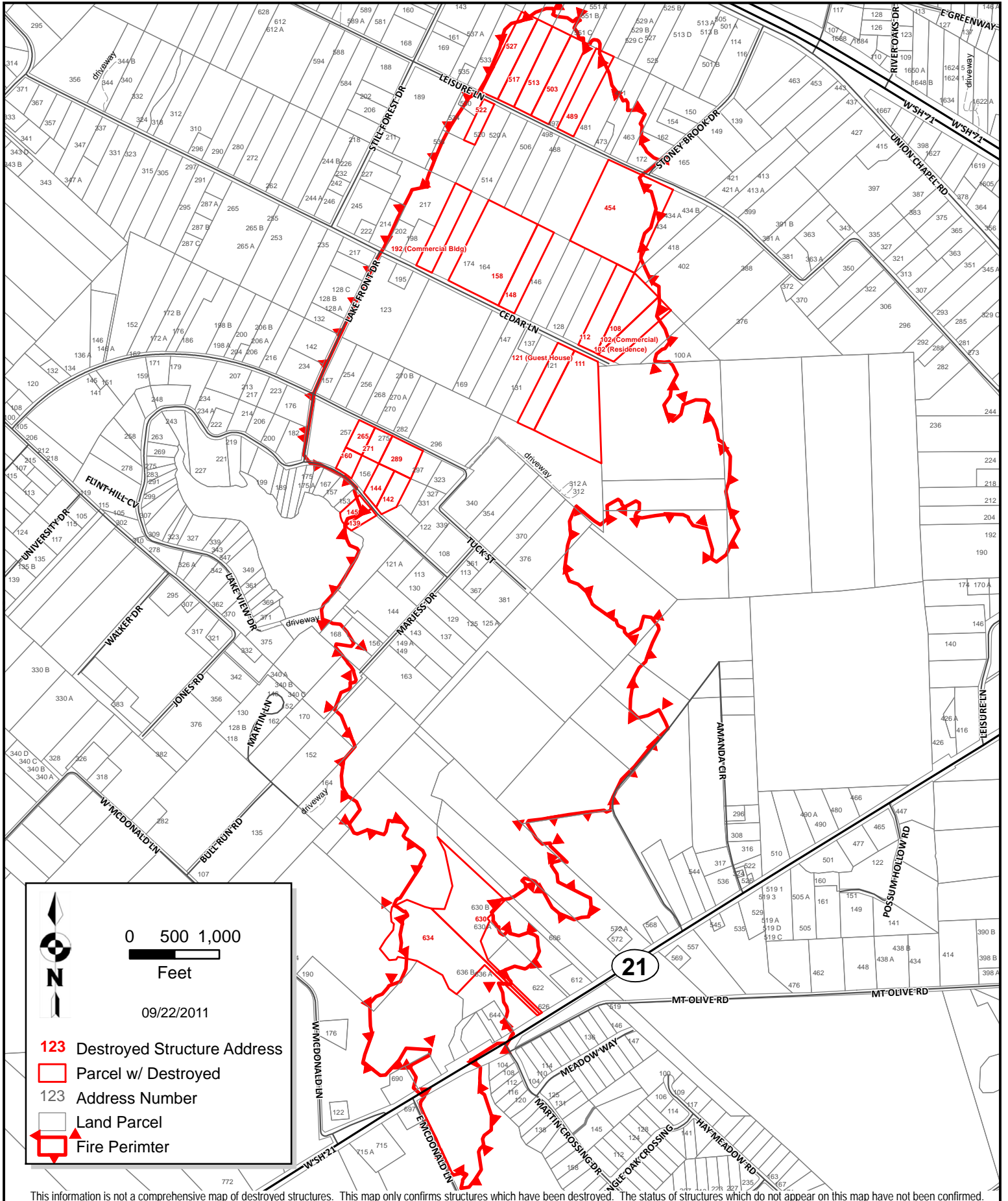
U08	U09	U10
V08	V09	V10
W08	W09	W10

V-9

In the absence of an address number, location information or BCAD parcel number was provided. Bastrop County strives to provide the most accurate information of destroyed structures. Contact Bastrop County at (512) 581-4242 to report errors. This is for informational purposes and was not prepared for or be suitable for legal, engineering, or surveying purposes. It does not represent an on-the-ground survey and represents only the approximate relative location of property boundaries.

BASTROP COMPLEX FIRE

Union Chapel Map



This information is not a comprehensive map of destroyed structures. This map only confirms structures which have been destroyed. The status of structures which do not appear on this map have not been confirmed.